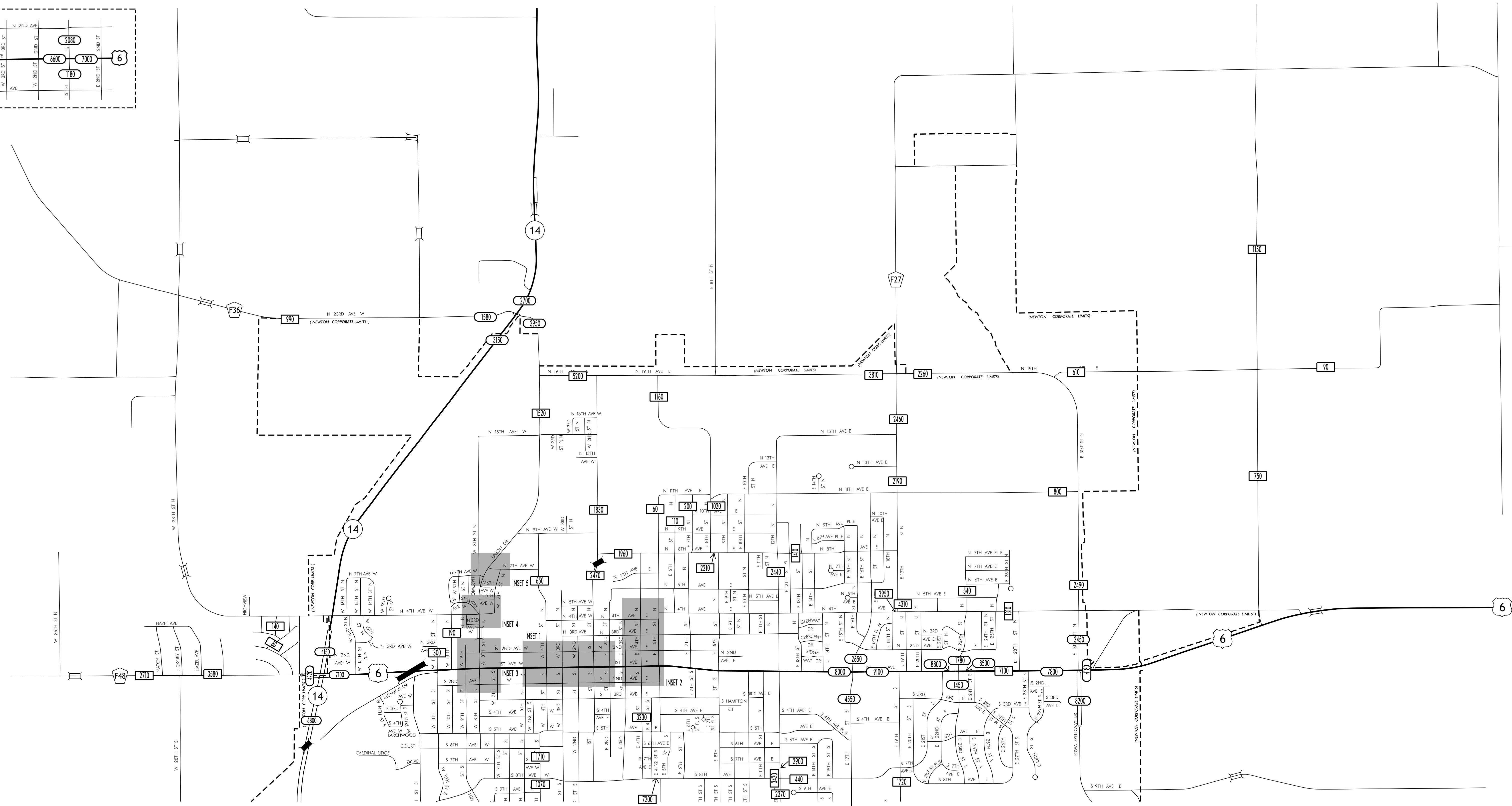
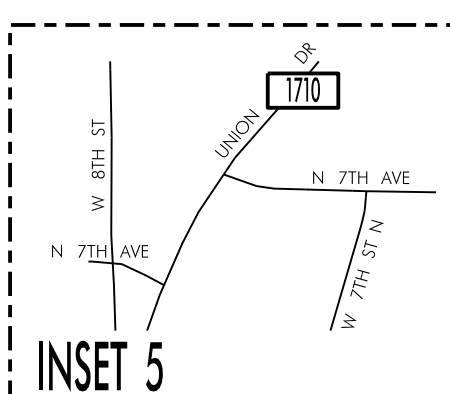
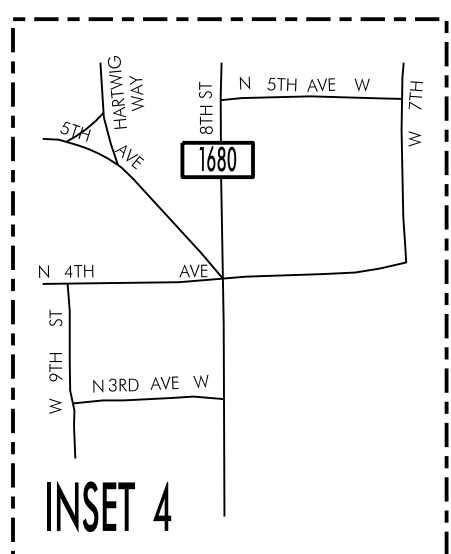
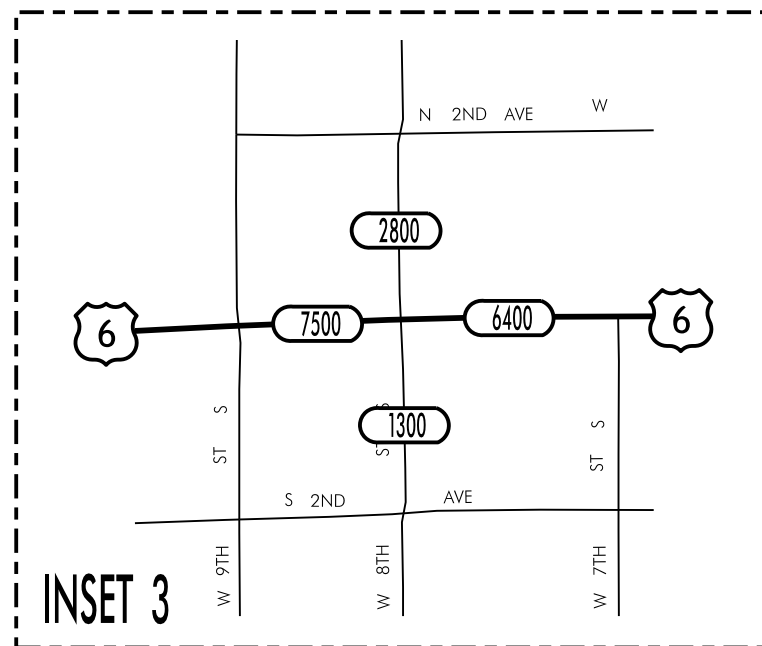
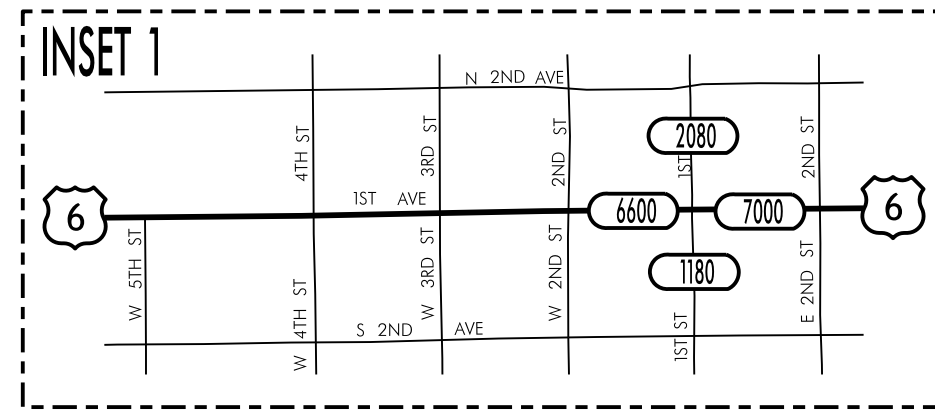
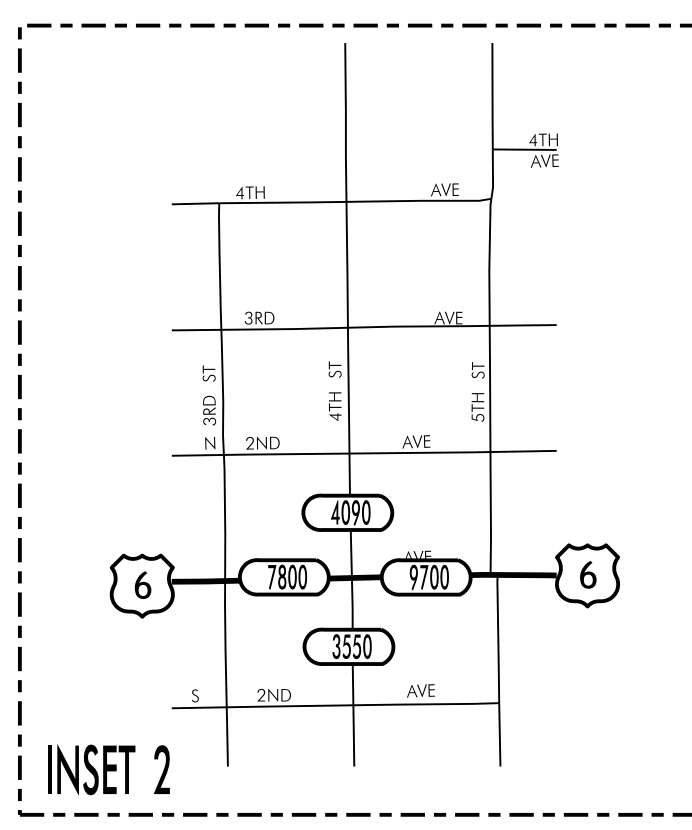

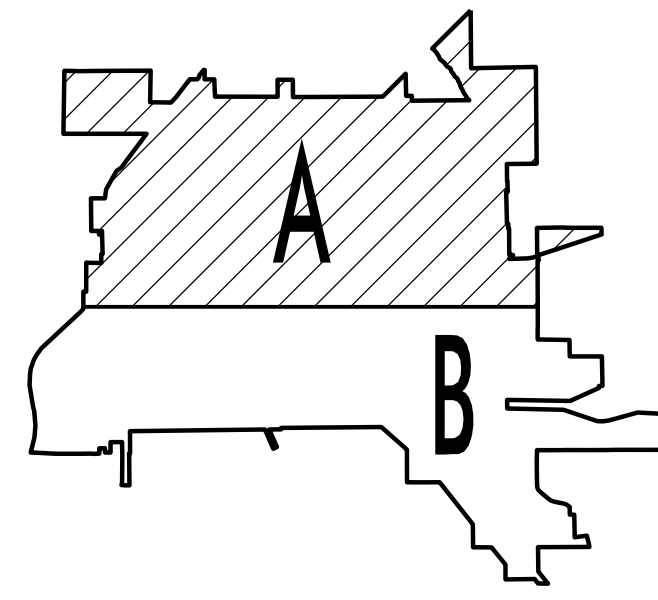


TRAFFIC FLOW MAP OF
NEWTON A
JASPER COUNTY
2018 ANNUAL AVERAGE DAILY TRAFFIC



TRAFFIC FLOW MAP OF
NEWTON B
JASPER COUNTY
2018 ANNUAL AVERAGE DAILY TRAFFIC

