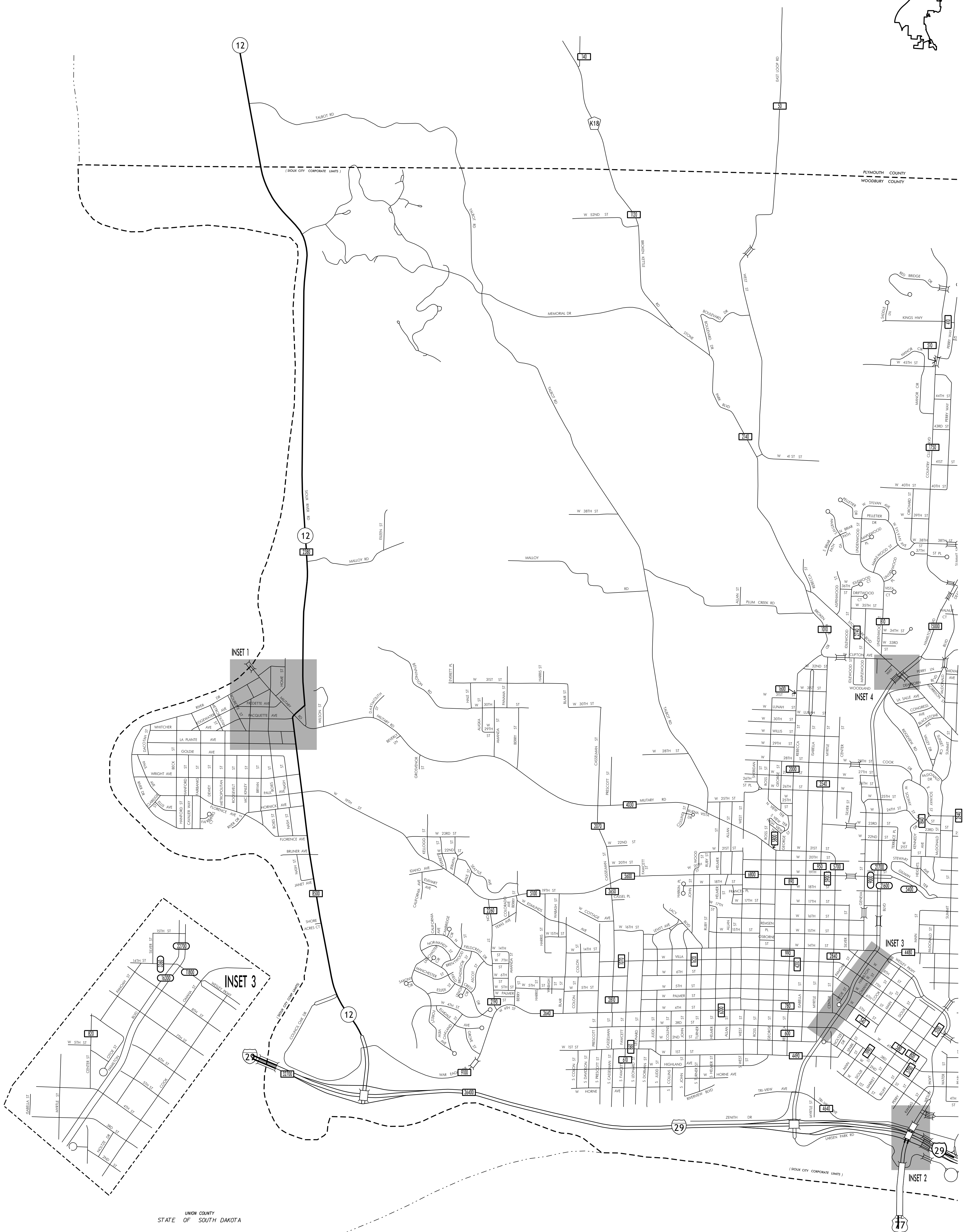
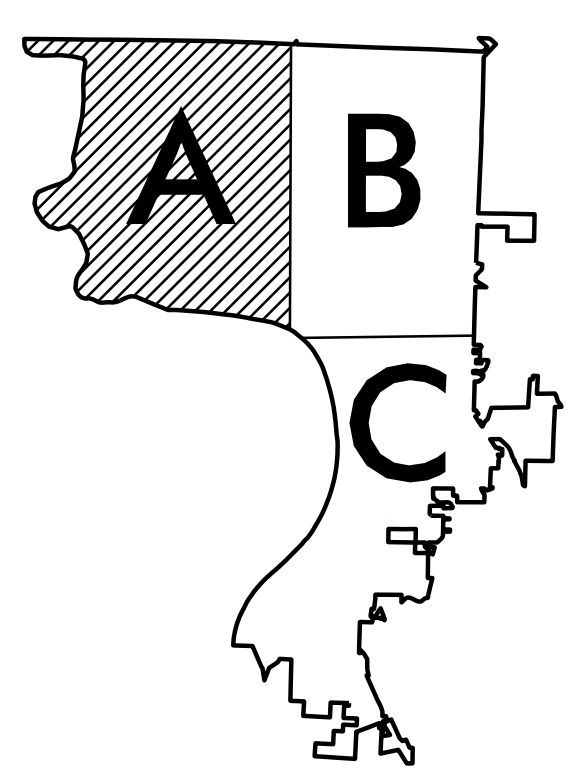



TRAFFIC FLOW MAP OF  
SIOUX CITY A  
WOODBURY COUNTY  
2019 ANNUAL AVERAGE DAILY TRAFFIC



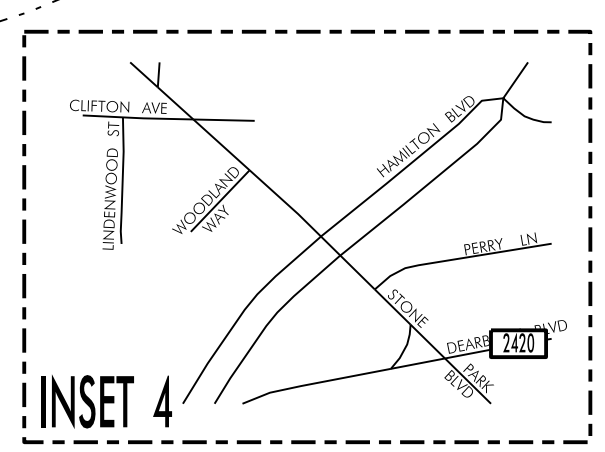
INSET 1

INSET 4

INSET 3

INSET 3

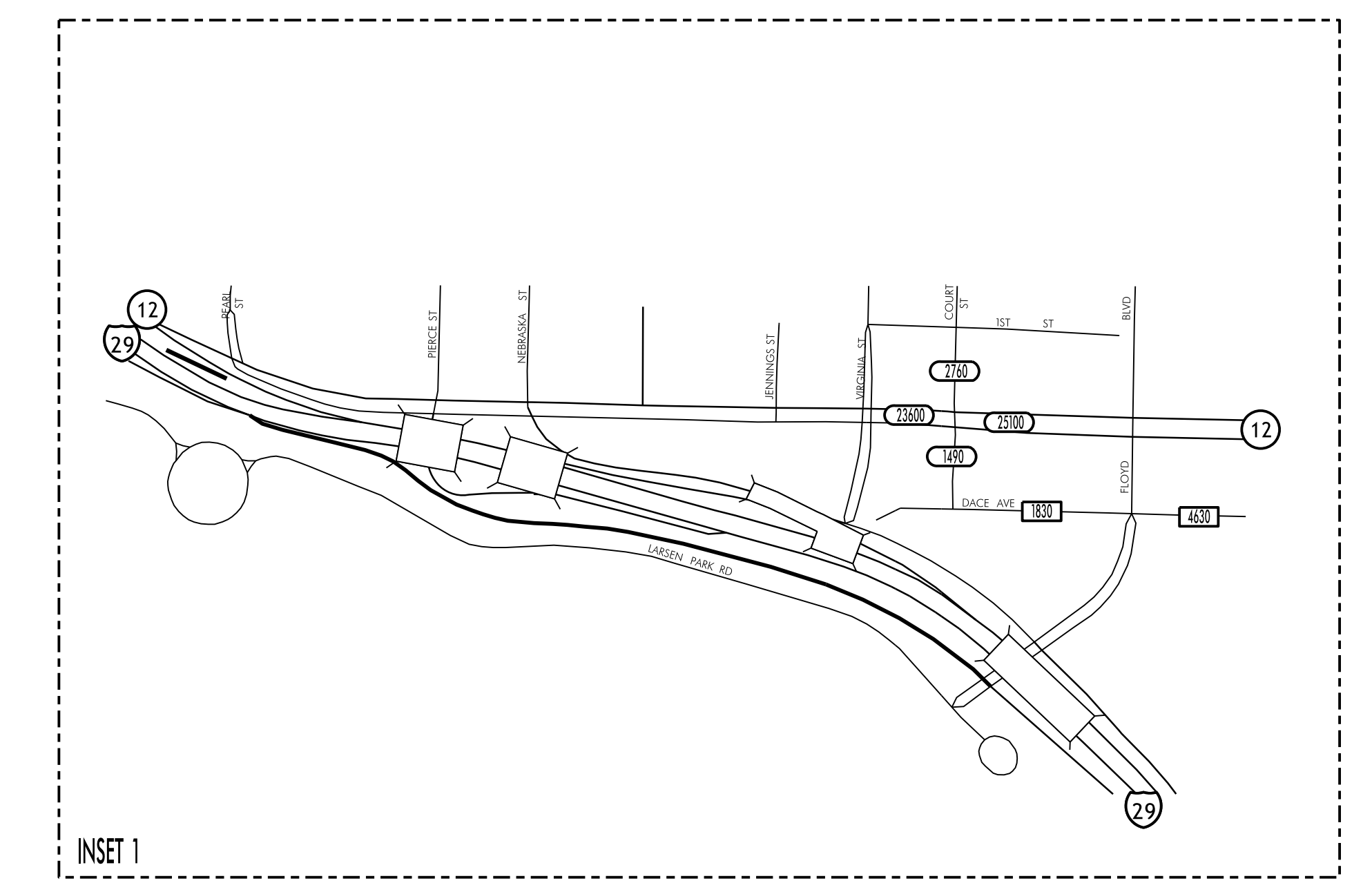
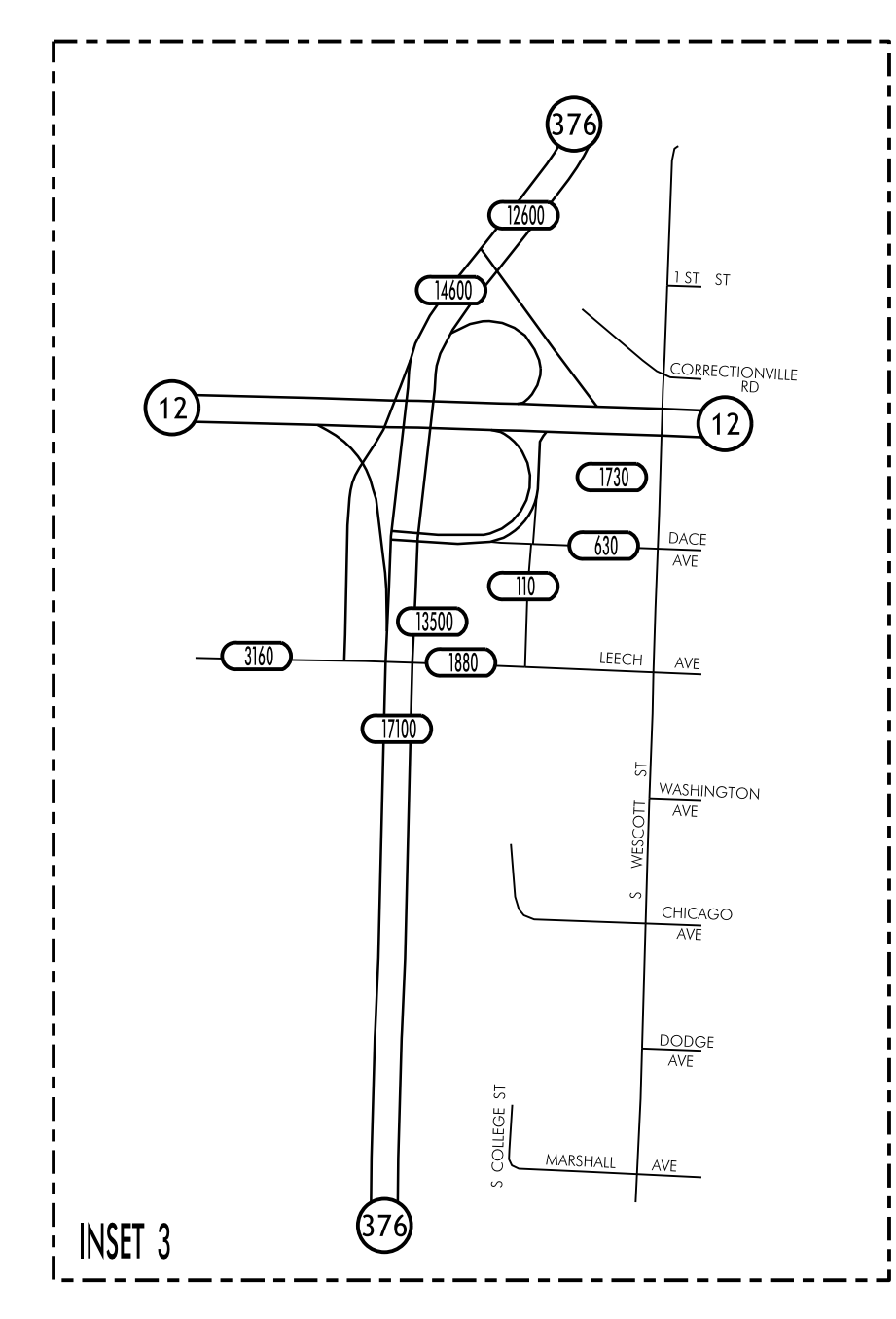
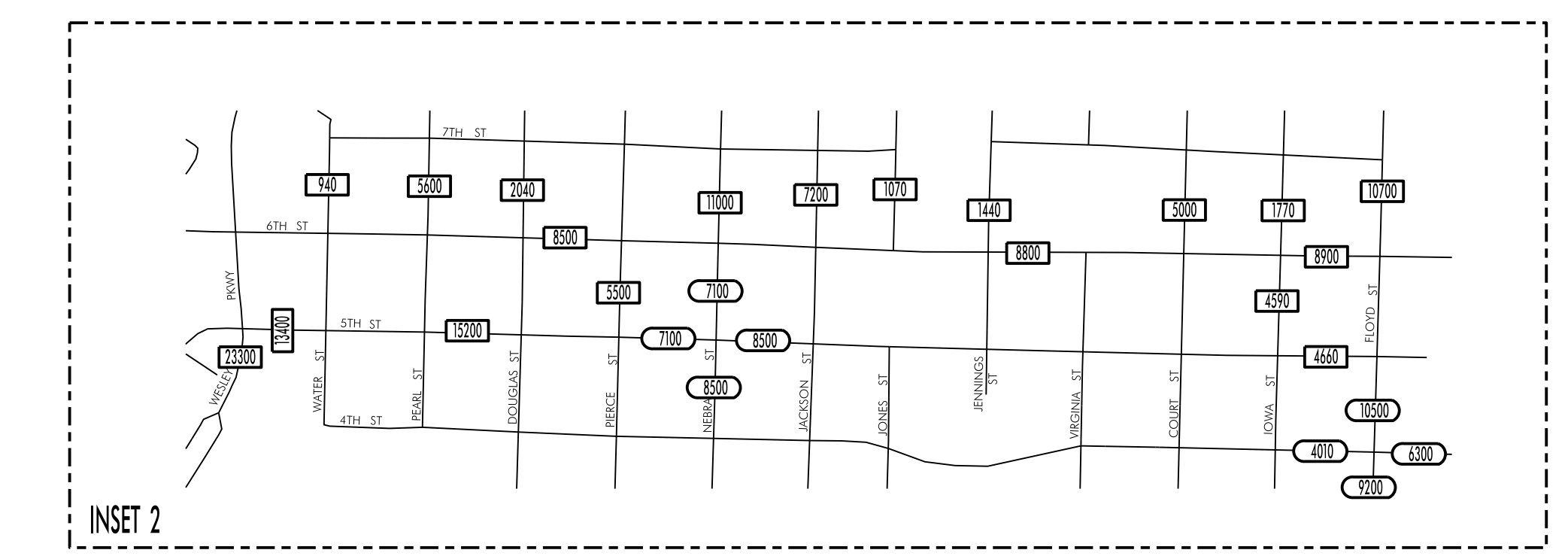
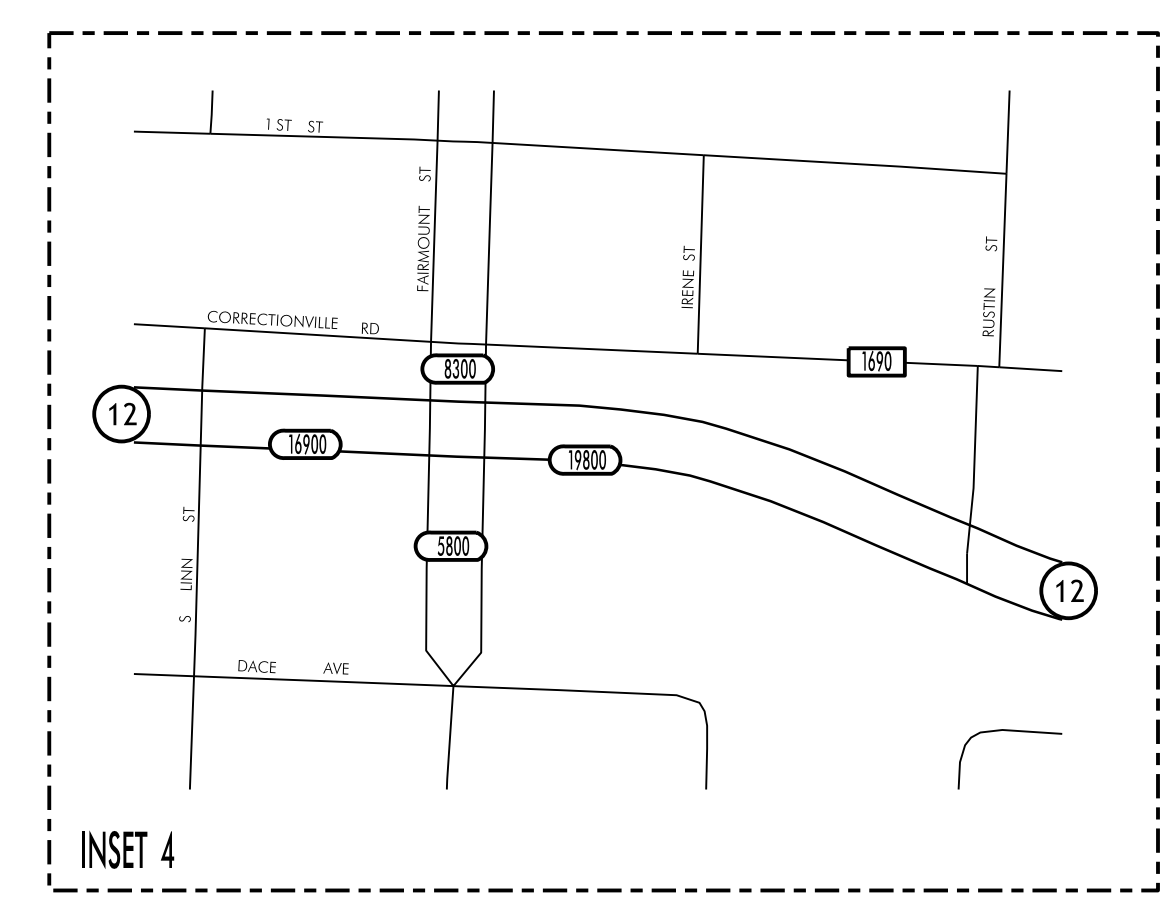
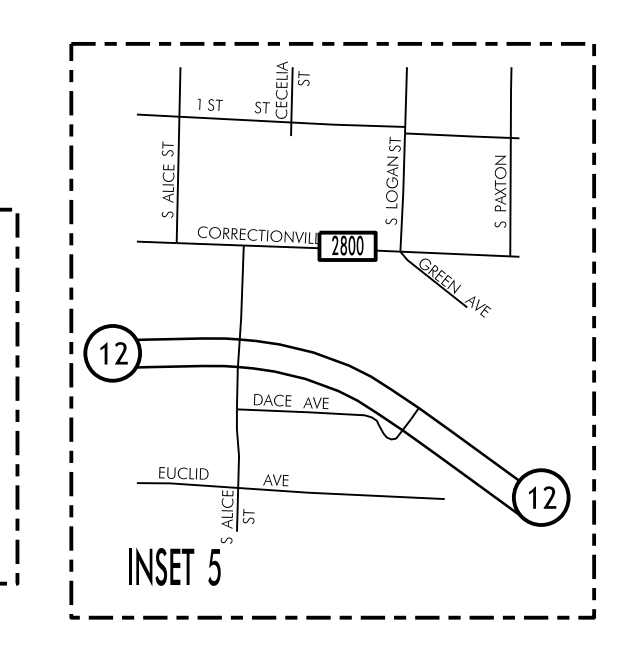
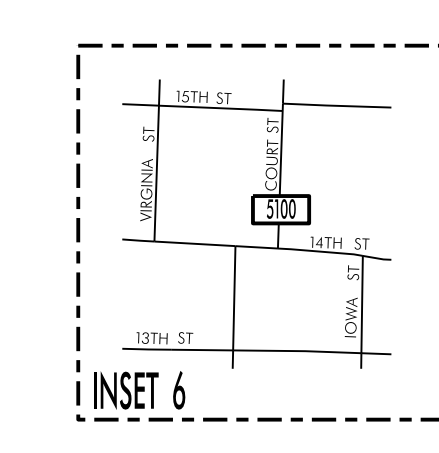
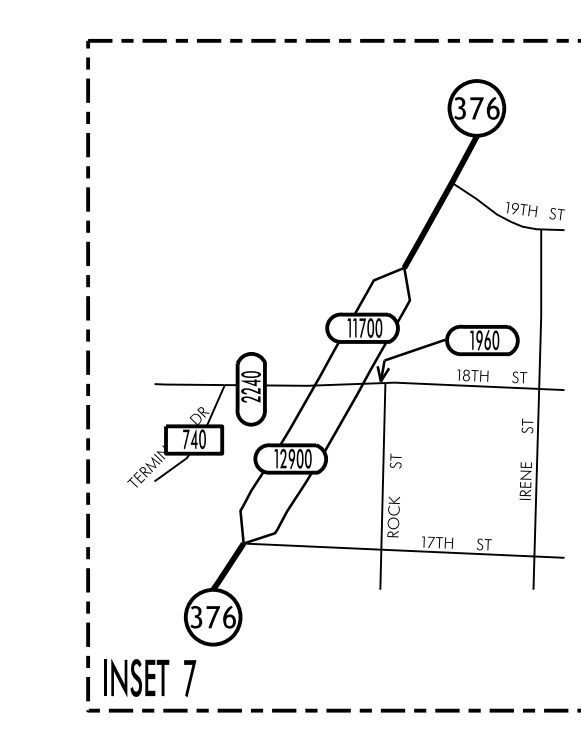
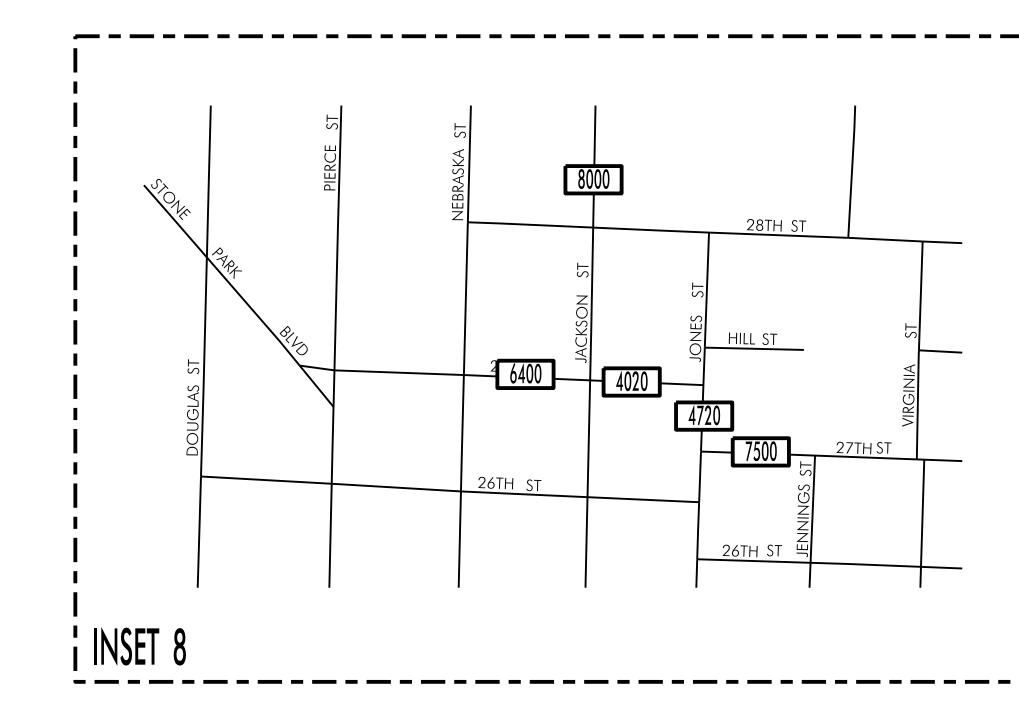
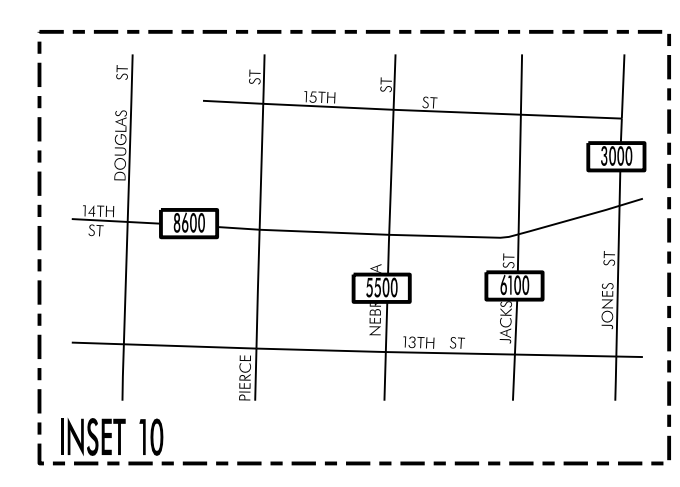
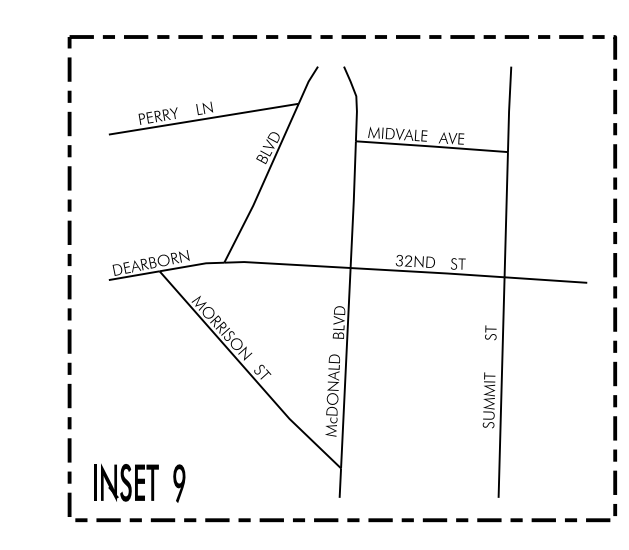
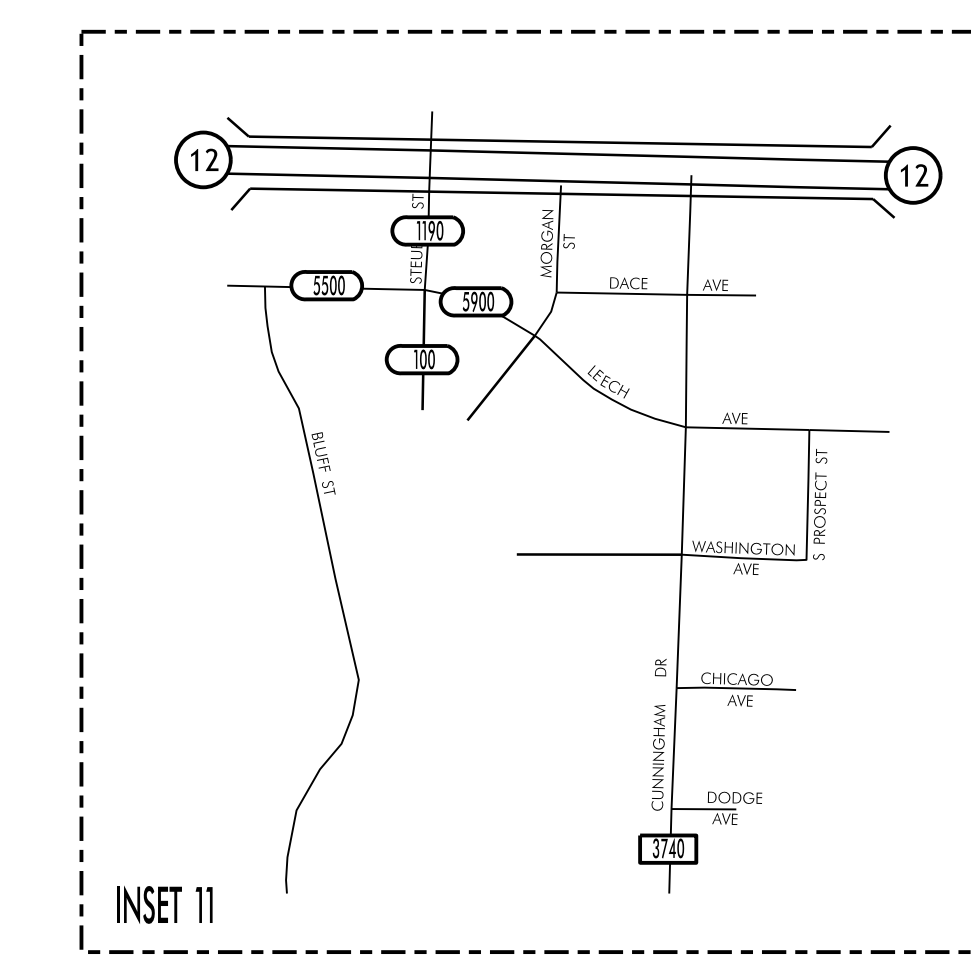
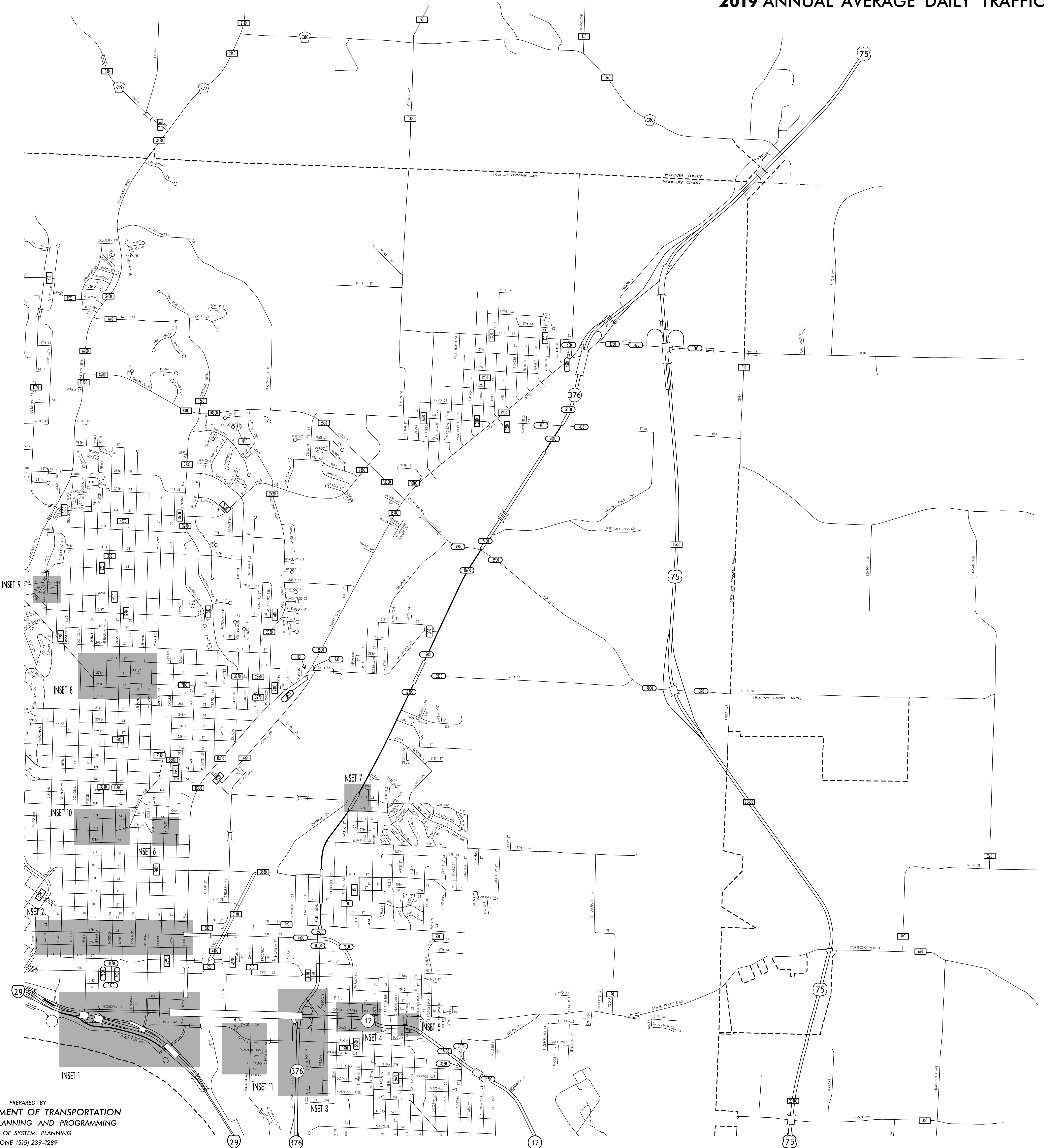
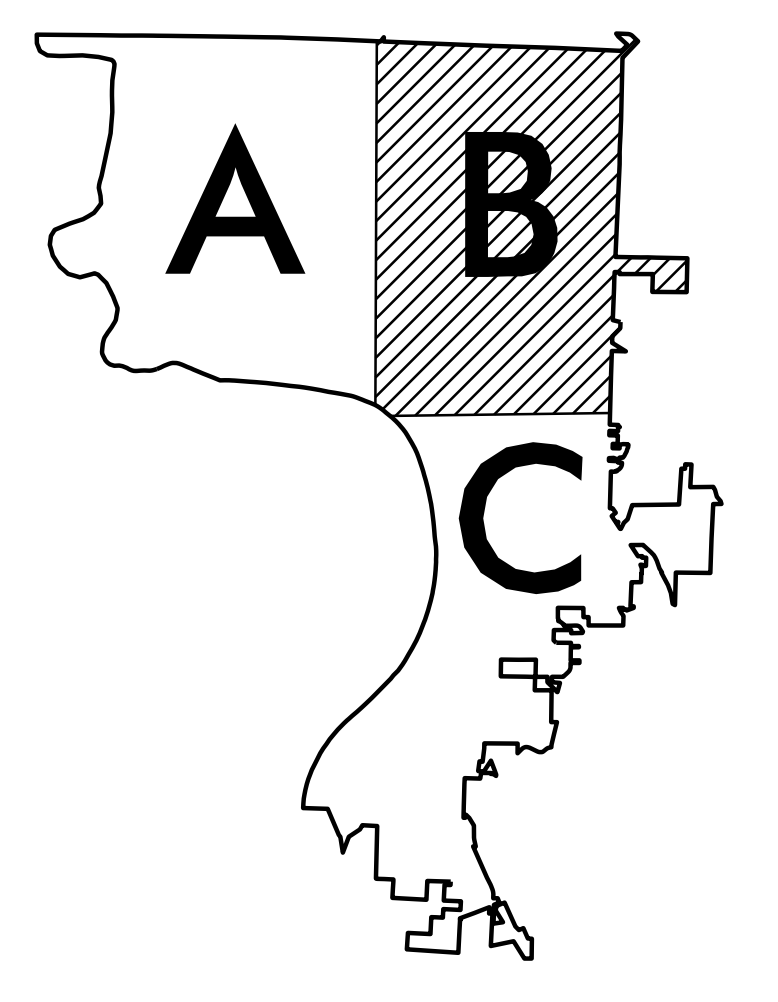

INSET 2



UNION COUNTY  
STATE OF SOUTH DAKOTA

DAKOTA COUNTY  
STATE OF NEBRASKA

TRAFFIC FLOW MAP OF  
**SIoux CITY B**  
**WOODBURY COUNTY**  
 2019 ANNUAL AVERAGE DAILY TRAFFIC





TRAFFIC FLOW MAP OF  
SIOUX CITY C  
WOODBURY COUNTY  
2019 ANNUAL AVERAGE DAILY TRAFFIC

