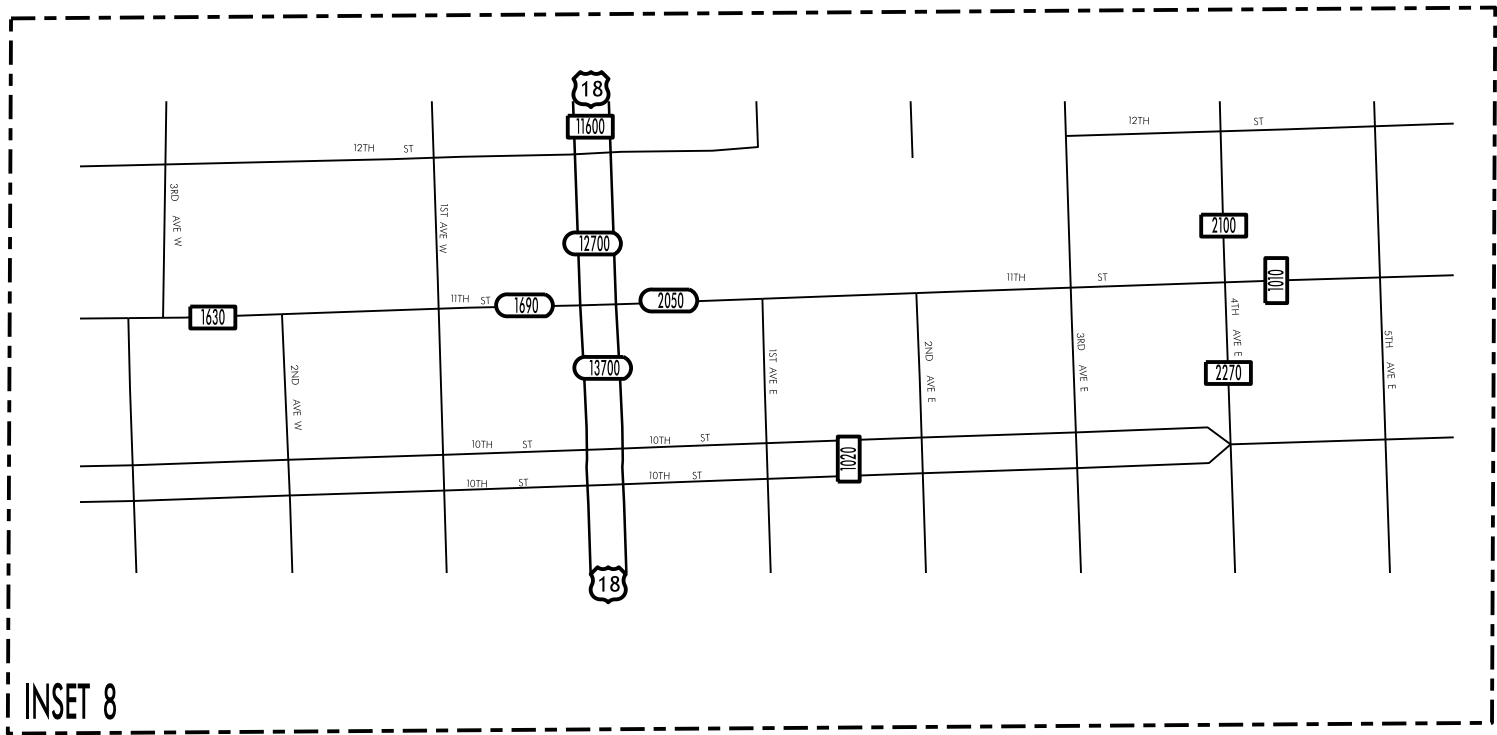



TRAFFIC FLOW MAP OF

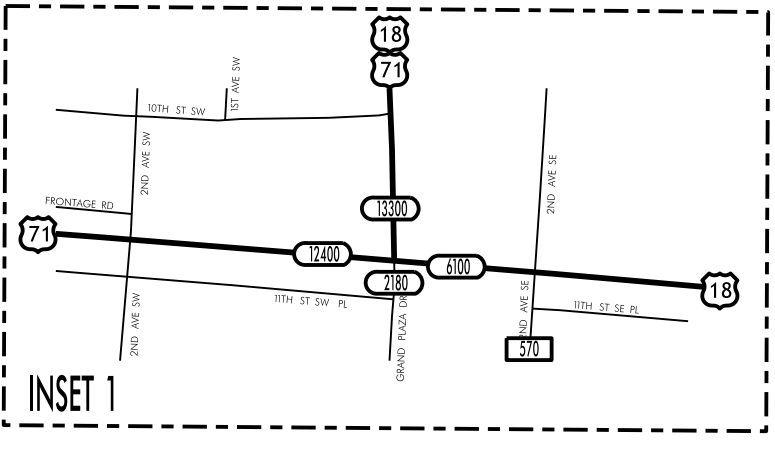
SPENCER

CLAY COUNTY

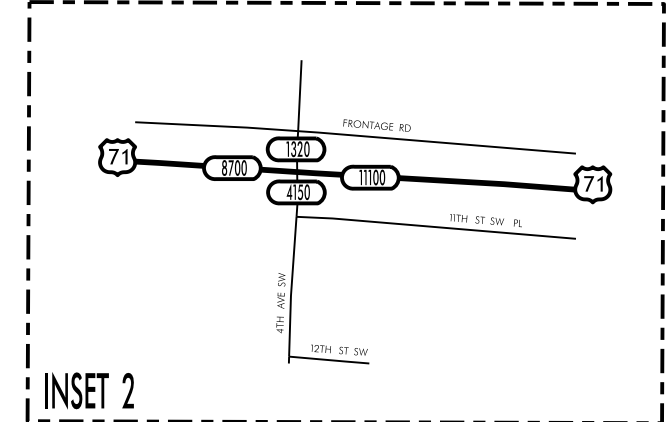
2019 ANNUAL AVERAGE DAILY TRAFFIC



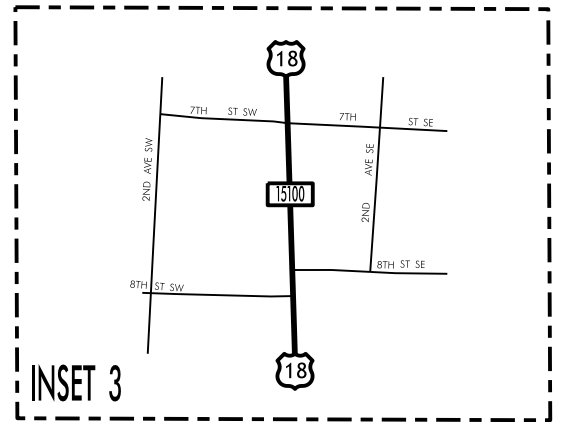
INSET 8



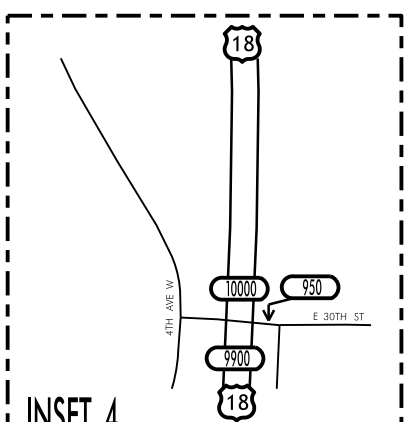
INSET 1



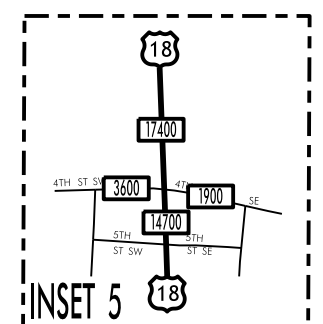
INSET 2



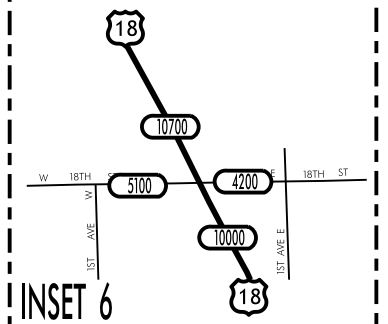
INSET 3



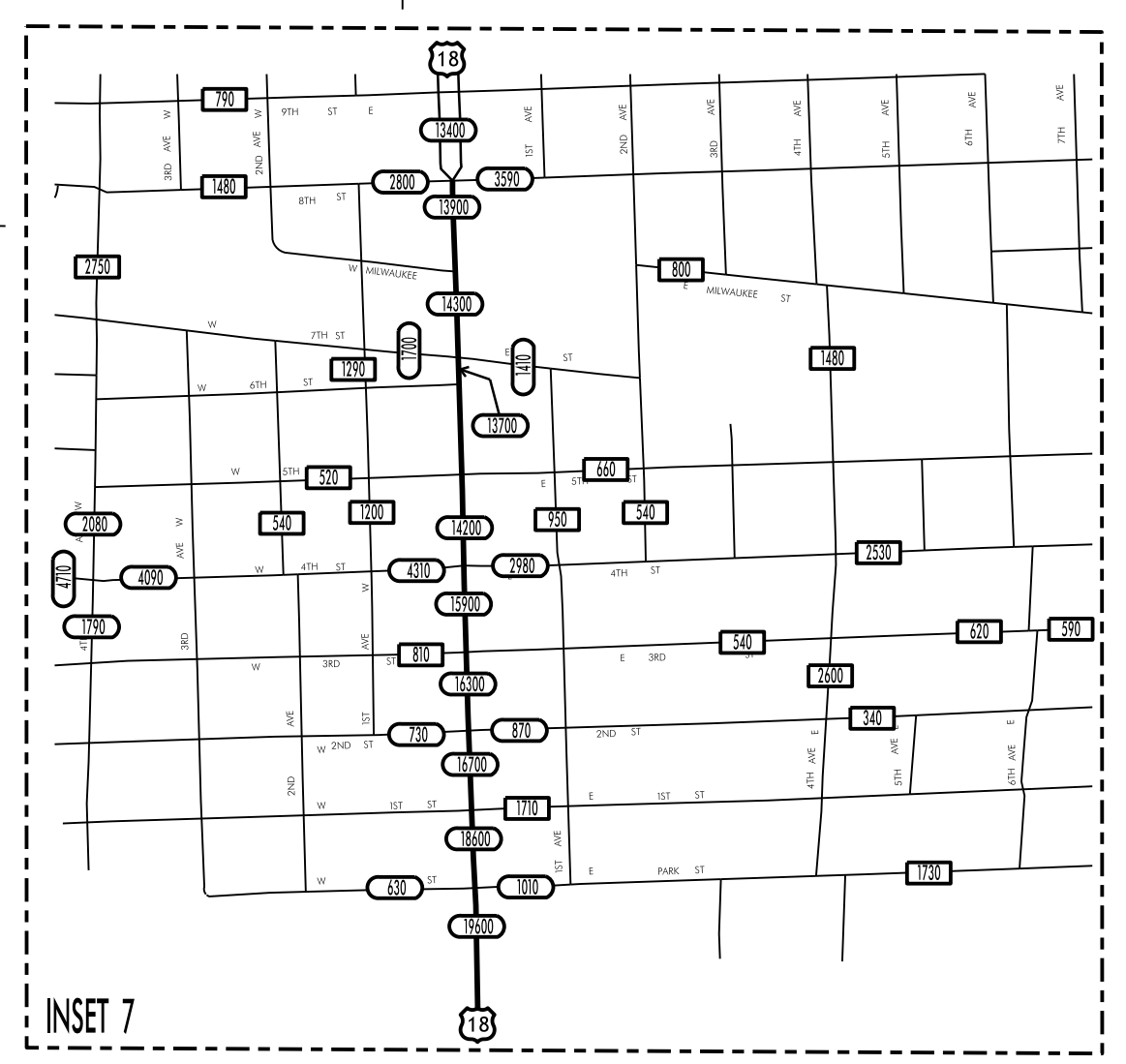
INSET 4



INSET 5



INSET 6



INSET 7