

TRAFFIC FLOW MAP OF WINNEBAGO COUNTY IOWA


(2019) ANNUAL AVERAGE DAILY TRAFFIC
2015 ANNUAL AVERAGE DAILY TRAFFIC



Prepared By

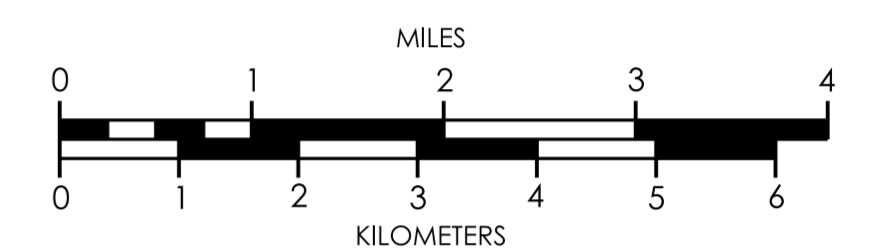
SYSTEMS PLANNING BUREAU
 Phone: (515) 239-1664

WWW.IOWADOT.GOV/MAPS



In Cooperation With
United States
 Department of Transportation

JANUARY 1, 2020



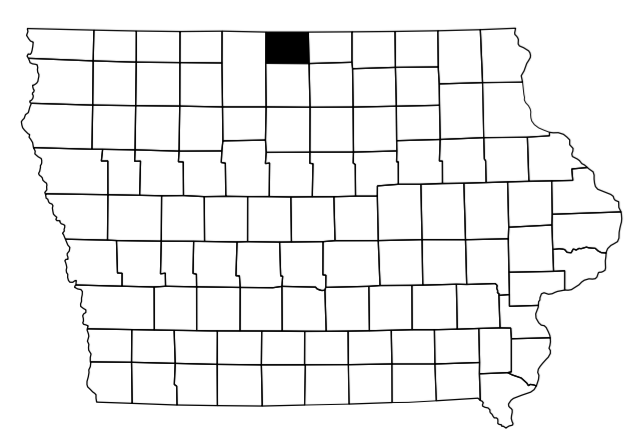
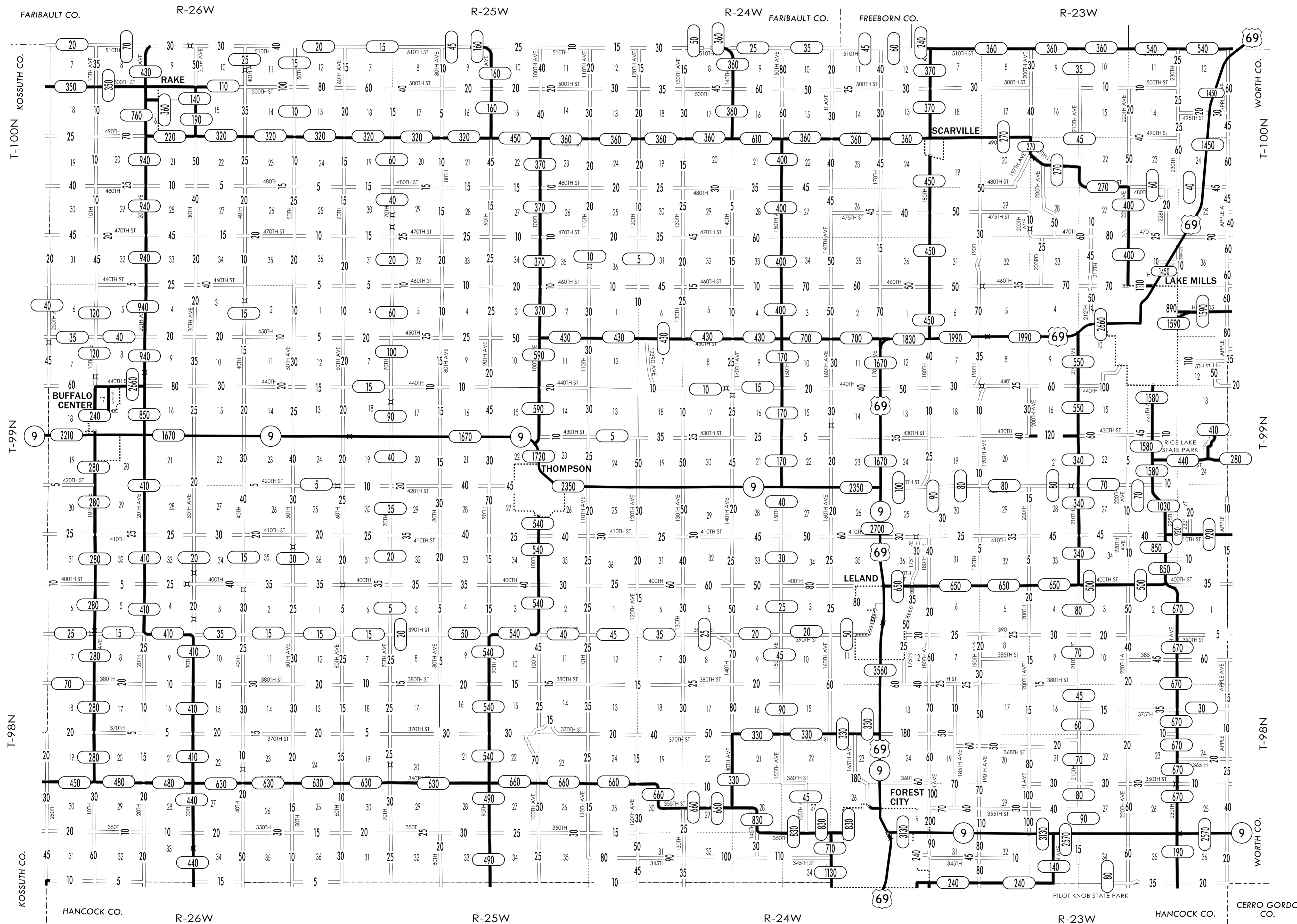
12 - 20 - 19

LEGEND

- DIVIDED HIGHWAY
- PAVED ROAD
- BITUMINOUS ROAD
- GRAVEL ROAD
- EARTHEN ROAD
- LEGAL NOT OPEN ROAD



S T A T E O F M I N N E S O T A



2019

