


# (2021) ANNUAL AVERAGE DAILY TRAFFIC HISTORICAL DATA

# TRAFFIC FLOW MAP OF CHICKASAW COUNTY IOWA

Prepared By

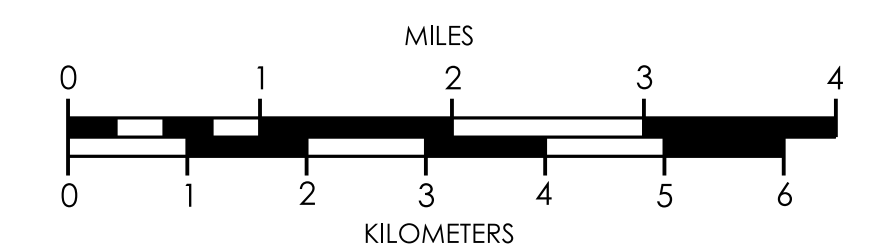


SYSTEMS PLANNING BUREAU  
Phone: (515) 239-1664  
WWW.IOWADOT.GOV/MAPS



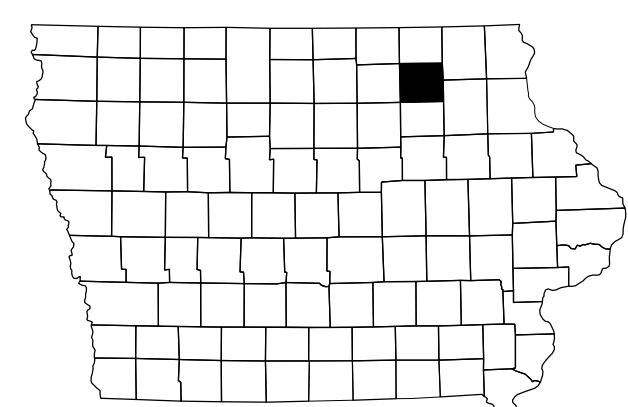
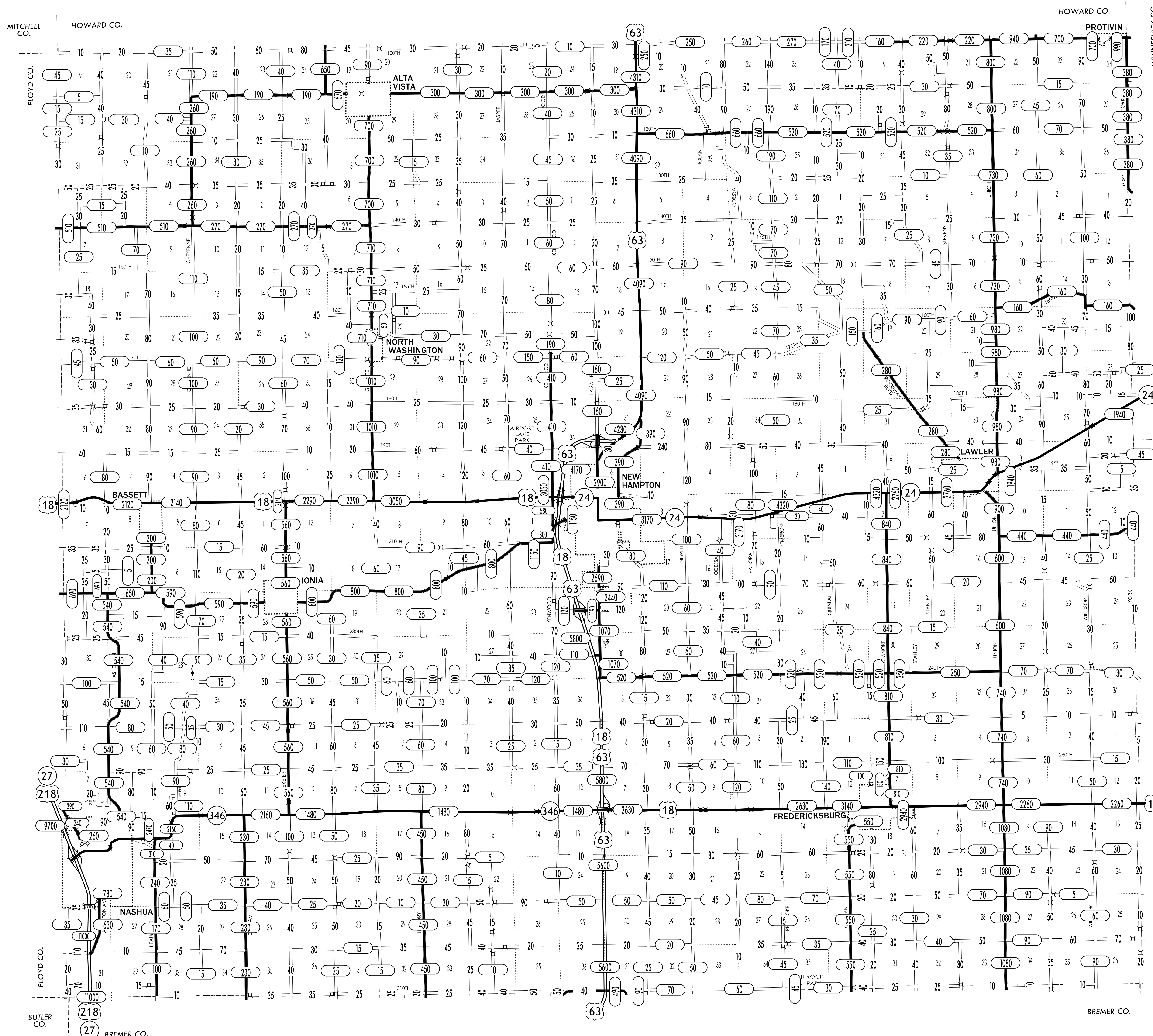

In Cooperation With  
United States  
Department of Transportation

JANUARY 1, 2022



### LEGEND

- DIVIDED HIGHWAY
- PAVED ROAD
- BITUMINOUS ROAD
- GRAVEL ROAD
- EARTHEN ROAD
- LEGAL NOT OPEN ROAD



2021

19