


TRAFFIC FLOW MAP OF CLINTON COUNTY IOWA

2022 ANNUAL AVERAGE DAILY TRAFFIC HISTORICAL ANNUAL AVERAGE DAILY TRAFFIC

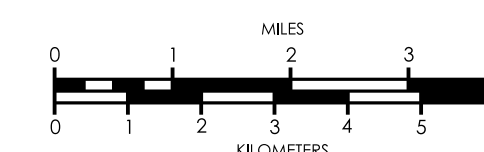


Prepared By
SYSTEMS PLANNING BUREAU
Phone: (515) 239-1664
WWW.IOWADOT.GOV/MAPS



In Cooperation With
United States
Department of Transportation

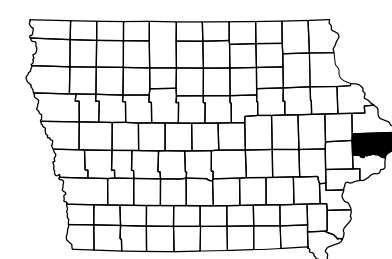
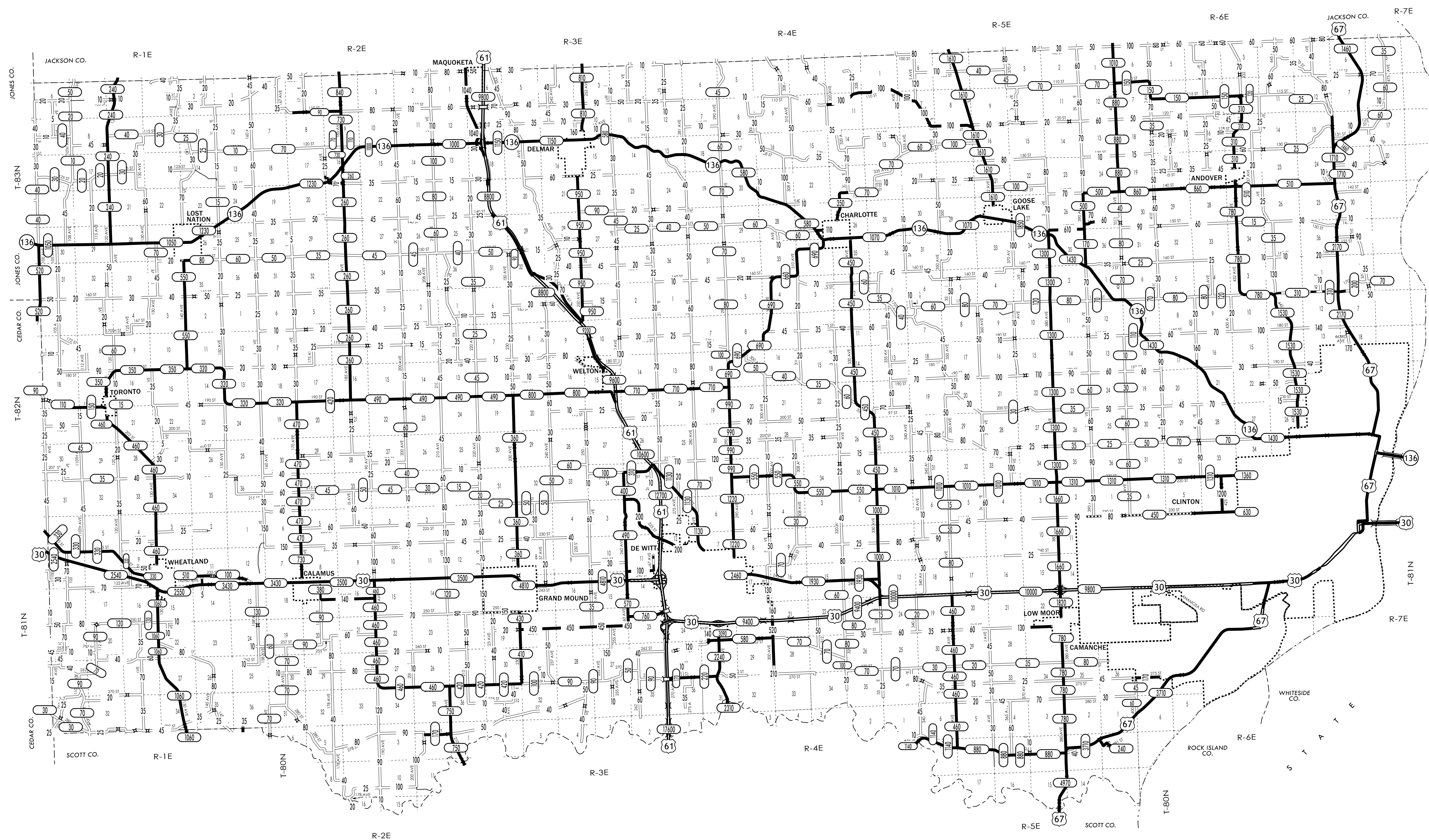
JANUARY 1, 2022



7 - 1 - 22

LEGEND

- INTERSTATE HIGHWAY
- PRIMARY HIGHWAY-DIVIDED
- PRIMARY HIGHWAY
- PORTLAND CEMENT CONCRETE ROAD
- ASPHALT ROAD
- BITUMINOUS ROAD
- GRAVEL ROAD
- EARTHEN ROAD



2022

23