

2023 ANNUAL AVERAGE DAILY TRAFFIC
HISTORICAL ANNUAL AVERAGE DAILY TRAFFIC

TRAFFIC FLOW MAP OF
CALHOUN COUNTY
IOWA

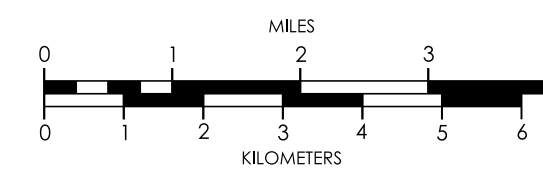


Prepared By
IOWADOT
 SYSTEMS PLANNING BUREAU
 Phone: (515) 239-1664
 WWW.IOWADOT.GOV/MAPS



In Cooperation With
United States
Department of Transportation

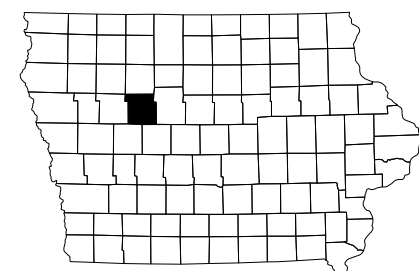
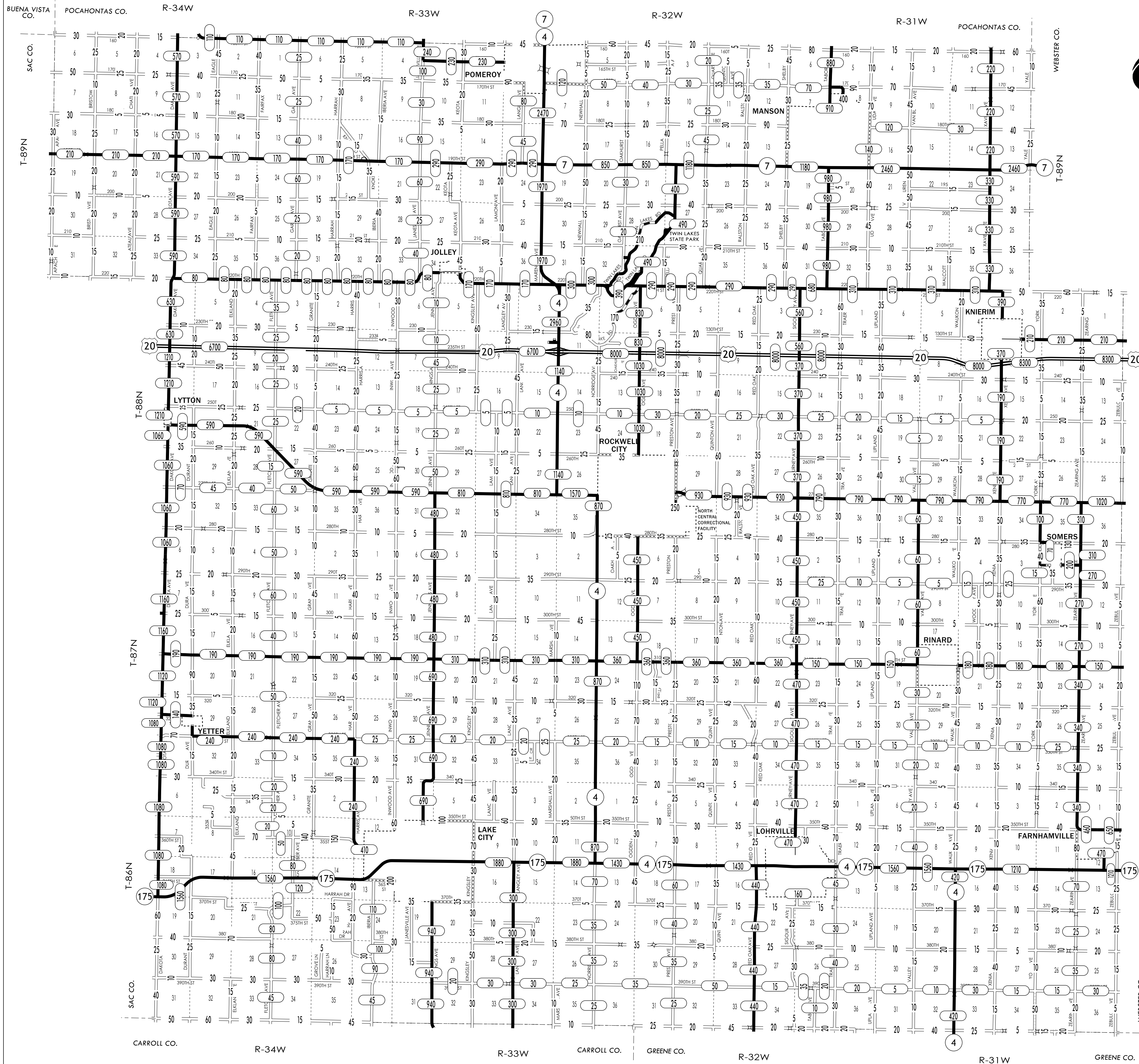
JANUARY 1, 2023



7 - 1 - 23

LEGEND

- INTERSTATE HIGHWAY
- PRIMARY HIGHWAY-DIVIDED
- DIVIDED HIGHWAY
- PAVED ROAD
- BITUMINOUS ROAD
- GRAVEL ROAD
- EARTHEN ROAD
- LEGAL NOT OPEN ROAD



2023

