

2023 ANNUAL AVERAGE DAILY TRAFFIC
 HISTORICAL ANNUAL AVERAGE DAILY TRAFFIC

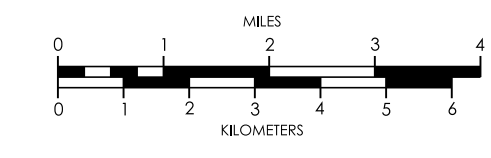
TRAFFIC FLOW MAP OF
HUMBOLDT COUNTY
 IOWA



Prepared By
 SYSTEMS PLANNING BUREAU
 Phone: (515) 239-1664
 WWW.IOWADOT.GOV/MAPS

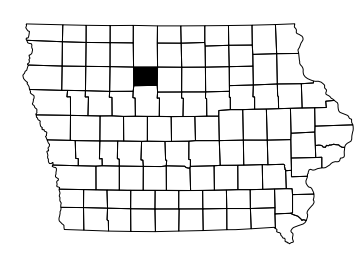
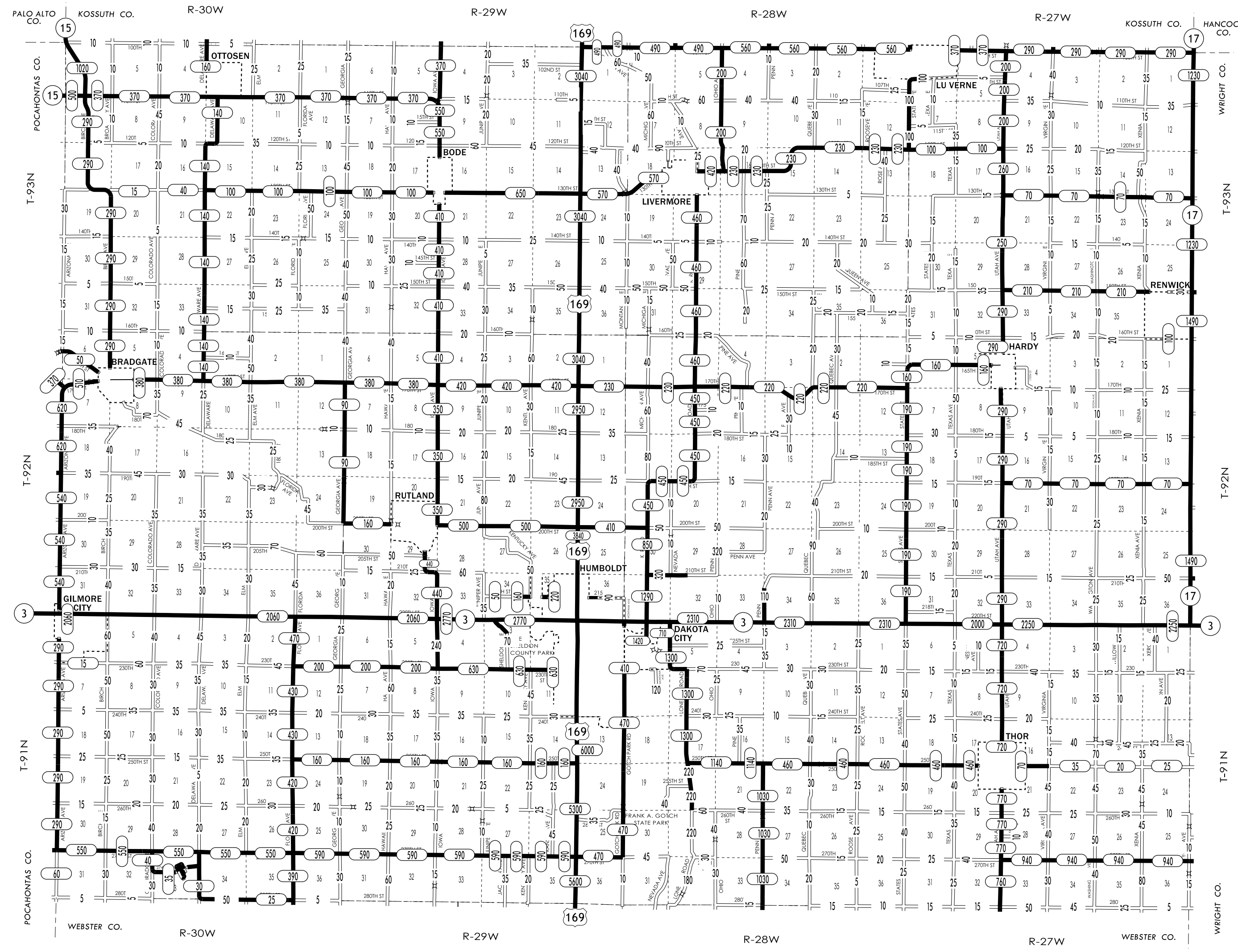


In Cooperation With
 United States
 Department of Transportation
JANUARY 1, 2023



LEGEND

- DIVIDED HIGHWAY
- PAVED ROAD
- BITUMINOUS ROAD
- GRAVEL ROAD
- EARTHEN ROAD
- LEGAL NOT OPEN ROAD



2023

