


TRAFFIC FLOW MAP OF KOSSUTH COUNTY IOWA

Prepared By

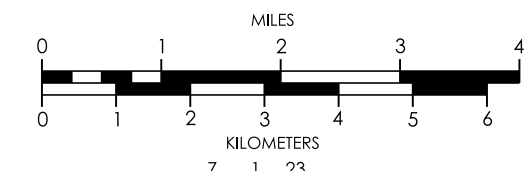


SYSTEMS PLANNING BUREAU
Phone: (515) 239-1664
WWW.IOWADOT.GOV/MAPS



In Cooperation With
United States
Department of Transportation

JANUARY 1, 2020

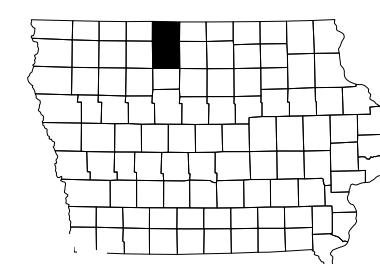
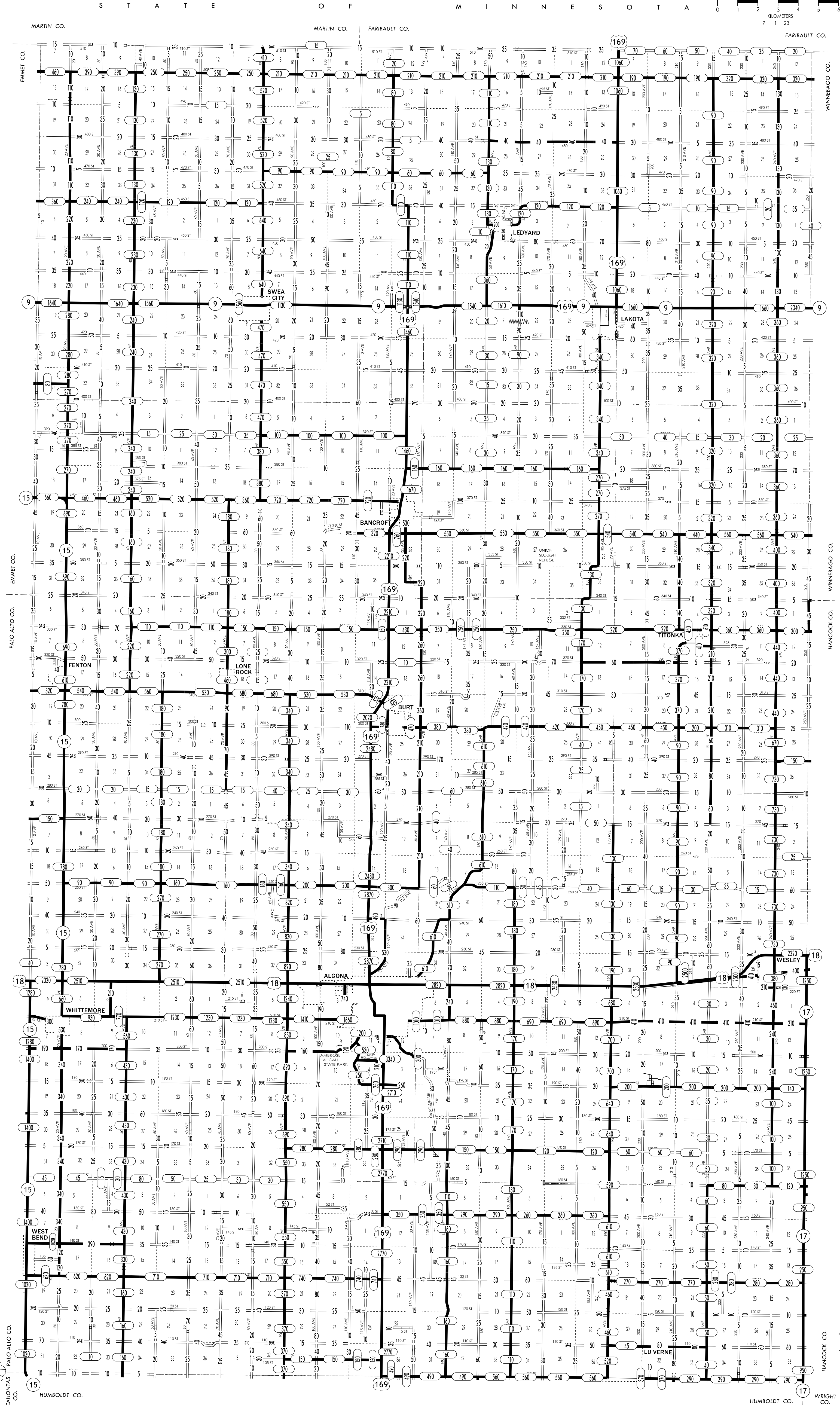


LEGEND

- INTERSTATE HIGHWAY
- PRIMARY HIGHWAY-DIVIDED
- PRIMARY HIGHWAY
- PORTLAND CEMENT CONCRETE ROAD
- ASPHALT ROAD
- BITUMINOUS ROAD
- GRAVEL ROAD
- EARTHEN ROAD



(2023) ANNUAL AVERAGE DAILY TRAFFIC HISTORICAL ANNUAL AVERAGE DAILY TRAFFIC



2023
55