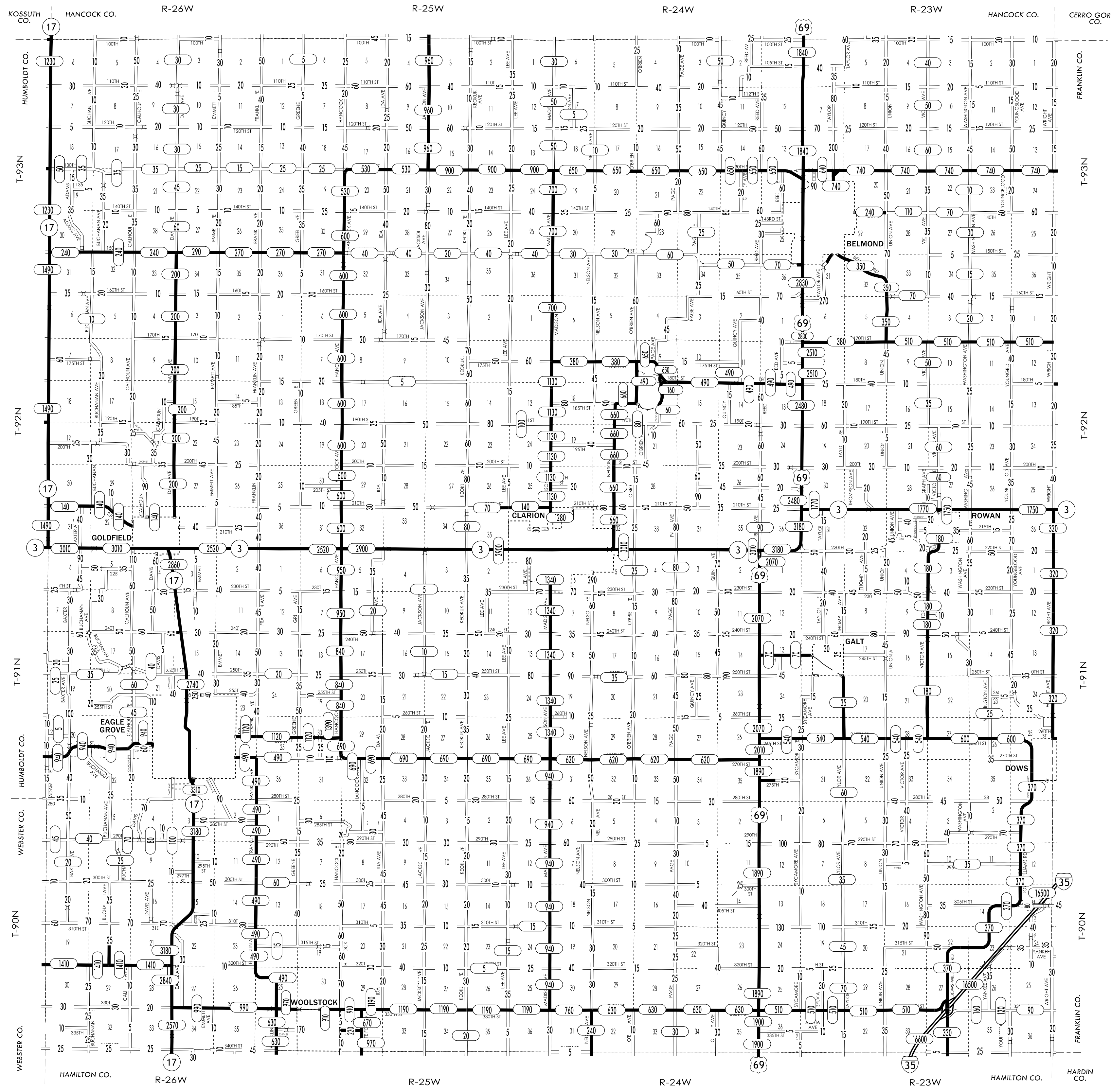



**2023 ANNUAL AVERAGE DAILY TRAFFIC**  
**HISTORICAL ANNUAL AVERAGE DAILY TRAFFIC**



**TRAFFIC FLOW MAP OF**  
**WRIGHT COUNTY**  
**IOWA**

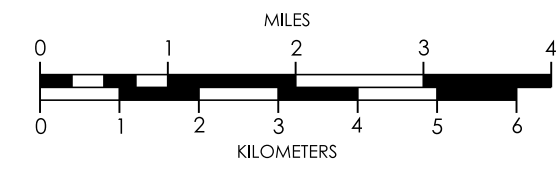


Prepared By  
**IOWADOT**  
 SYSTEMS PLANNING BUREAU  
 Phone: (515) 239-1664  
 WWW.IOWADOT.GOV/MAPS



In Cooperation With  
**United States**  
**Department of Transportation**

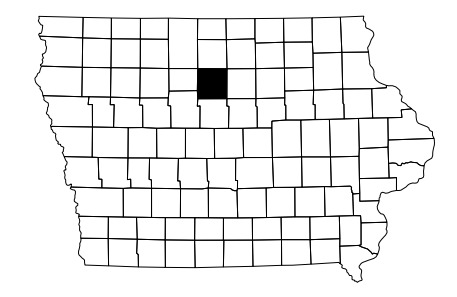

**JANUARY 1, 2023**



7 - 1 - 23

**LEGEND**

- REFERENCE ROADWAY
- INTERSTATE HIGHWAY
- BRIDGE HIGHWAY
- PAVEMENT CONCRETE ROAD
- GRAVEL ROAD
- GRAVEL ROAD
- GREEN ROAD



**2023**

