

**AVERAGE ANNUAL DAILY TRAFFIC
ON THE
INTERSTATE SYSTEM**

I O W A

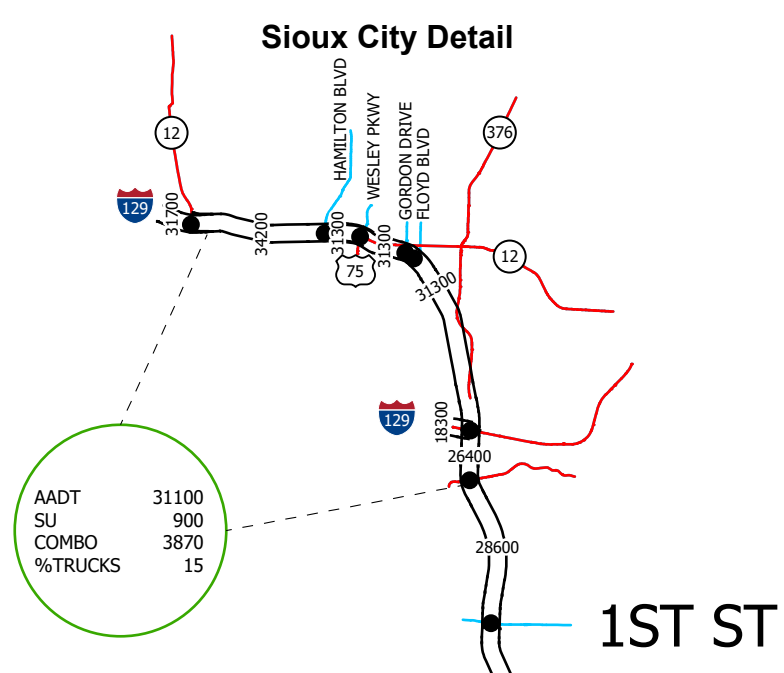
2018



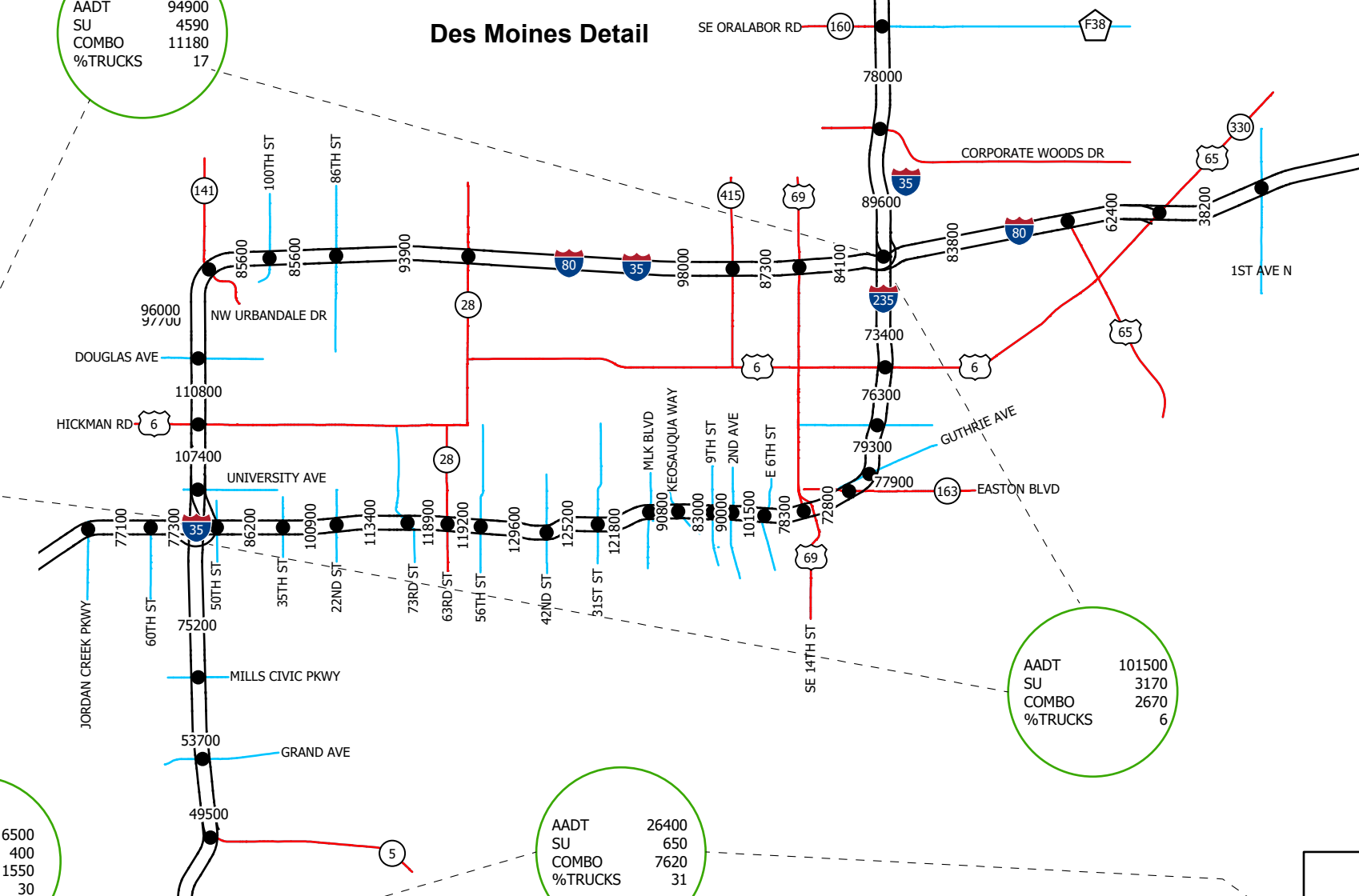
Prepared by the
Systems Planning Bureau
Phone 515-239-1664

| ROUTE | AADT | SU | COMBO | % TRUCKS |
|-------|--------|------|-------|----------|
| I-29 | 18700 | 620 | 3380 | 21 |
| I-35 | 27100 | 1340 | 4790 | 23 |
| I-74 | 39200 | 1150 | 1450 | 7 |
| I-80 | 34200 | 1260 | 7980 | 27 |
| I-129 | 18300 | 430 | 2290 | 15 |
| I-235 | 101500 | 3170 | 2670 | 6 |
| I-280 | 23400 | 1610 | 5680 | 31 |
| I-380 | 34500 | 1260 | 4650 | 17 |
| I-480 | 25200 | 710 | 820 | 6 |
| I-680 | 12800 | 580 | 2120 | 21 |
| ALL | 28100 | 1100 | 5540 | 24 |

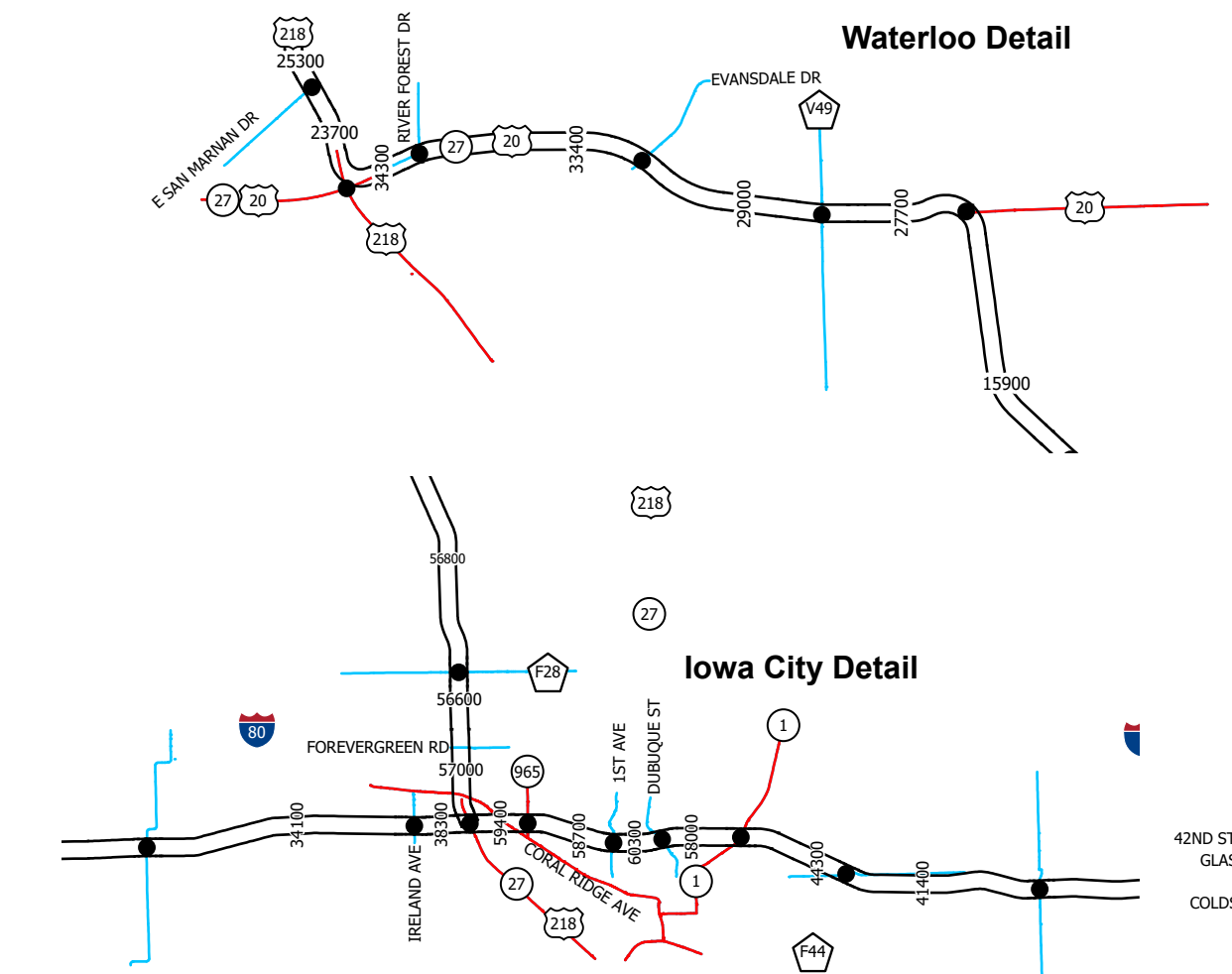
Sioux City Detail



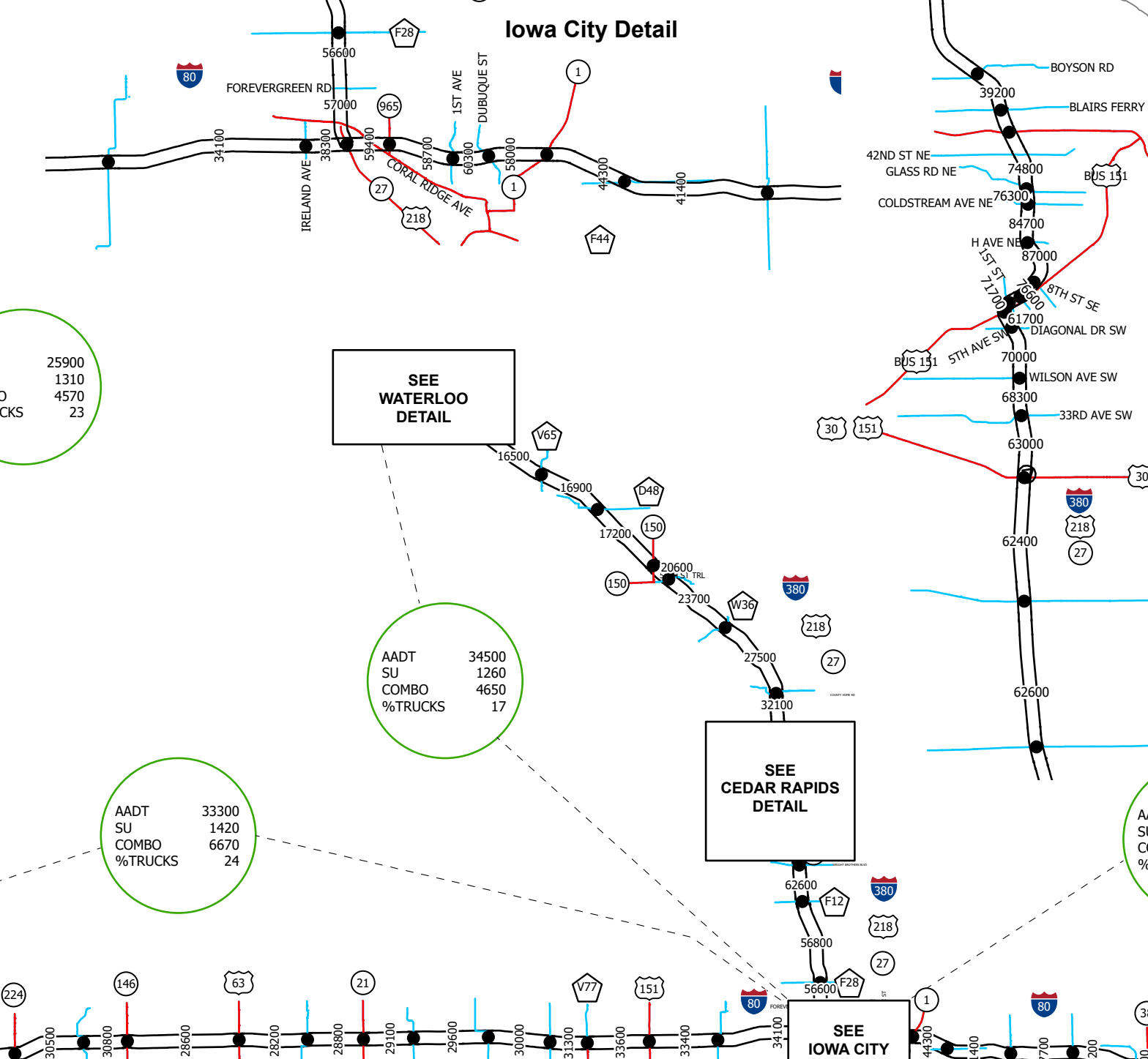
Des Moines Detail



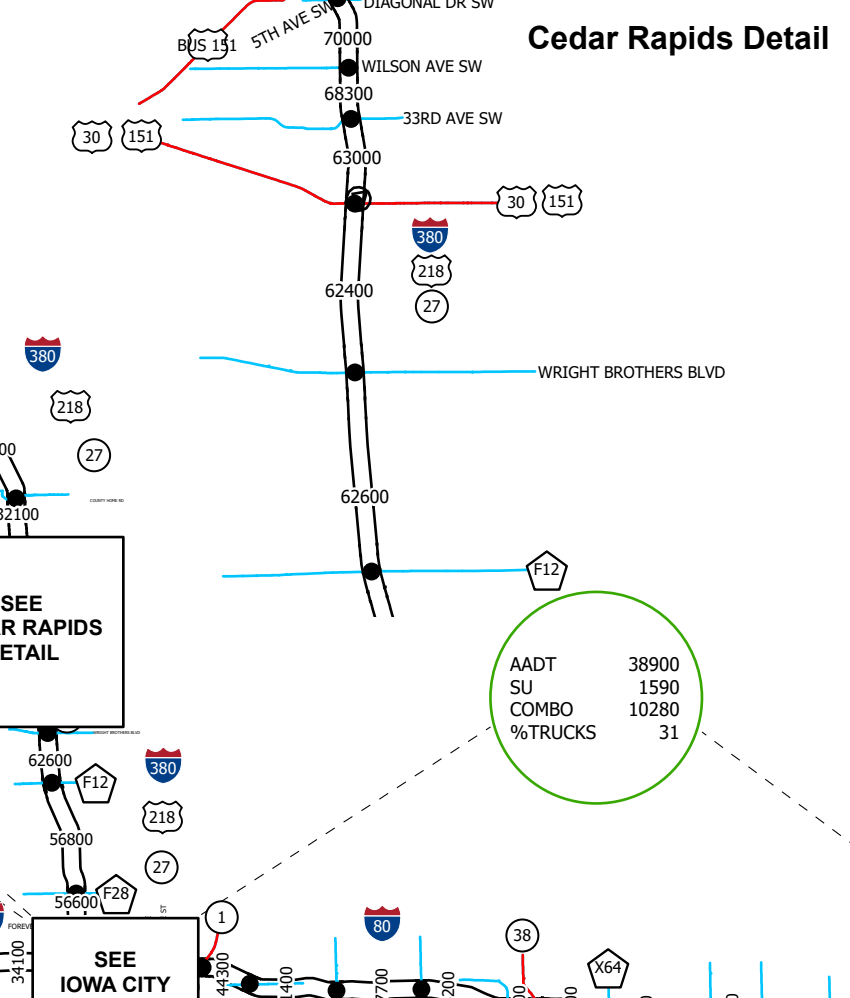
Waterloo Detail



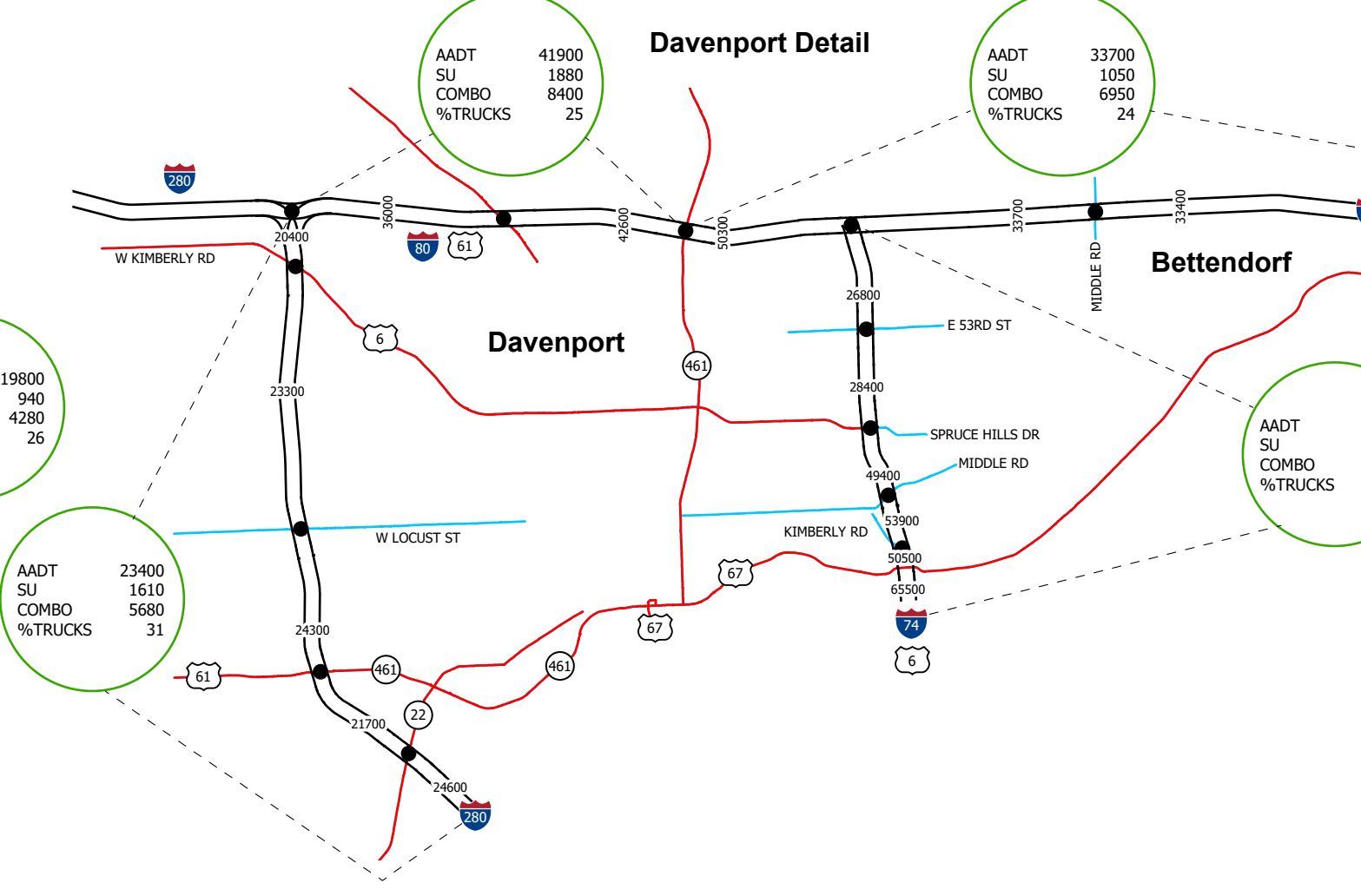
Iowa City Detail



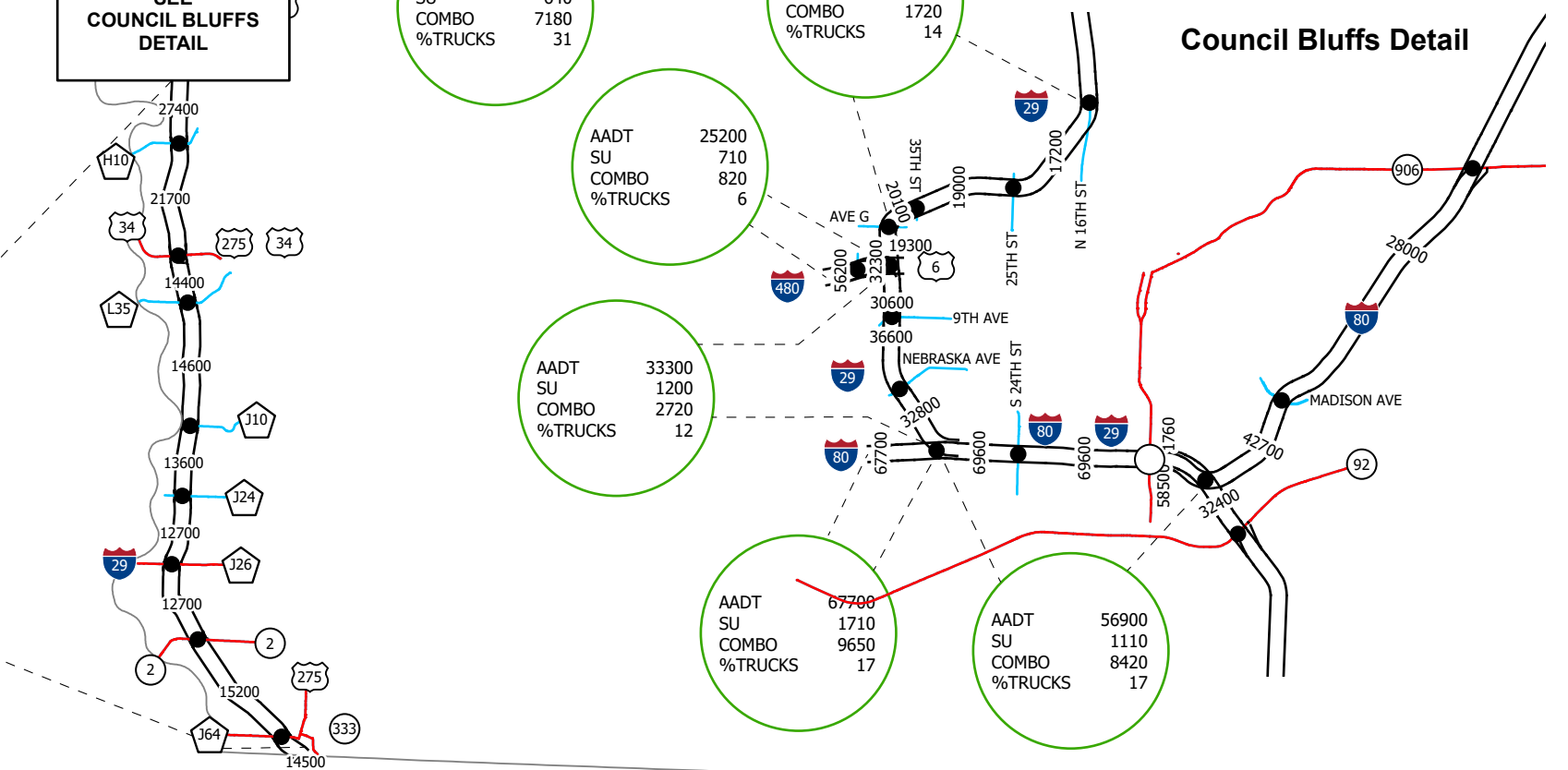
Cedar Rapids Detail



Davenport Detail



Council Bluffs Detail



- Interstate Roads
- Primary Roads
- Other Roads
- Interchange
- Interstate Shields
- US Route Shields
- Iowa Route Shields
- County Route Shields
- State Border