

Farm-to-Market Road System Map

RINGGOLD COUNTY

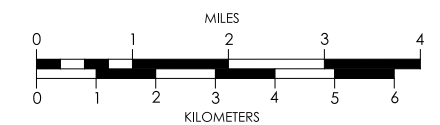
IOWA



Prepared By
Iowa Department of Transportation
 OFFICE OF SYSTEMS PLANNING
 Phone: (515) 239-1669

In Cooperation With
United States Department of Transportation

BASEMAP
 JANUARY 1, 2013



LEGEND

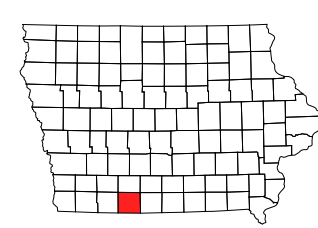
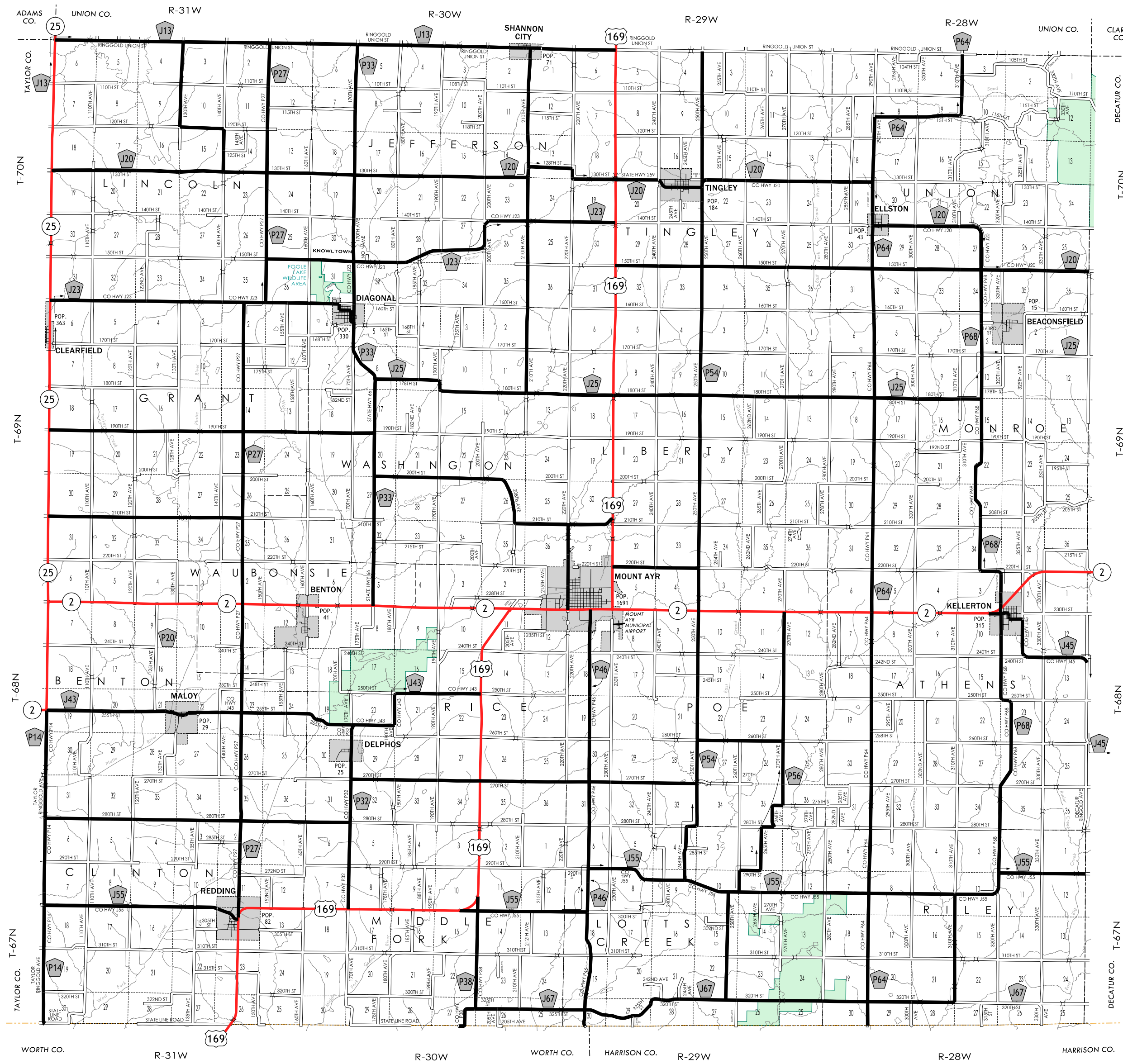
- FARM-TO-MARKET ROAD
- PROPOSED FARM-TO-MARKET ROAD
- INTERSTATE HIGHWAY
- PRIMARY HIGHWAY
- SECONDARY ROAD
- INTERSTATE HIGHWAY
- UNITED STATES HIGHWAY
- STATE HIGHWAY
- COUNTY HIGHWAY
- AIRPORT
- HYDROLOGY
- BRIDGE
- STATE BOUNDARY
- COUNTY BOUNDARY
- CORPORATE BOUNDARY
- TOWNSHIP LINE
- SECTION LINE
- ROAD NAMES
- UNINCORPORATED PLACE
- STATE PARKS
- STATE INSTITUTIONS
- FEDERAL LAND

County line roads on the south and east are classified by the adjacent county.

Farm-to-Market System as of:
03-11-2015
 Verified by Chair of
 Farm-to-Market Review Board

Signature: On File
 Date: _____

Based on Farm-to-Market Review Board
 meeting held:
03-11-2015



S T A T E O F M I S S O U R I

